

**NOTICE!!**

**These documents have been scanned!**

**Do not place un-scanned documents beneath this notice!**

**Do not remove this notice from this file!**

GPO Jacket No. 560-102  
Print Order 61540  
Rise Business Services, LLC  
Job=AZ15 7/3/2019



Box Number= AZ15140



Claim Begin-End: AMC35675-AMC351675

**1 Initial Receipt**



AZ15140-2

AMC351599-AMC352455

## CLAIM INDEX

DATE PREPARED: May 17, 1999

LEAD AMC NUMBER: AMC 351675

THRU

ENDING AMC NUMBER: AMC 351677

AMC NUMBER	*CLOSURE DECISION	CLAIM NAME	LOCATORS OF RECORD
AMC 351675		SELECT #1	BEVERLY BROWN CALEB COMPTON DAVID R. KINZENBAW
AMC 351676		SELECT #2	" SAME AS ABOVE "
AMC 351677		SELECT #3	" SAME AS ABOVE "

\*FOR BLM PURPOSES ONLY

UNITED STATES  
DEPARTMENT OF THE INTERIOR  
BUREAU OF LAND MANAGEMENT

RECEIPT AND ACCOUNTING ADVICE

NO. 2480136 07

*Rec'd  
3/25/99*

CD/AZ 03/18/99

Subject:

Applicant:	LOCATION & SERVICE FEES (3)	1	4	11	75.00
	CLAIM MAINTENANCE FEES 1999 (3)	1	4	12	30.00
		1	4	13	300.00

DAVID R KINZENBAW  
4001 W DAHLIA  
PHX AZ 85029

Remitter:

*5/14/99*  
**ENTERED IN COMPUTER**  
*5/14/99 JS*

Assignor:

LEASE MANAGEMENT DATA  NEW  UPDATE  PAYMENT

ORIGINAL SERIAL NO.	ASG.	TYPE	ST.	CTY.	FUND SYMBOL	ACRES/UNITS	RATE
AMC 351675 - 351677							

AMOUNT	ANV. DATE	EXP. DATE	BILL CYC.	S/C	DISTRICT	NEXT BILL	MISC. DATA	U of M	ACTUAL UNITS

ASSIGNMENT SERIAL NO.	ASG.	TYPE	ST.	CTY.	FUND SYMBOL	ACRES/UNITS	RATE

AMOUNT	ANV. DATE	EXP. DATE	BILL CYC.	S/C	DISTRICT	NEXT BILL	MISC. DATA	U of M	ACTUAL UNITS

APPLY REMITTANCE			
ACTION	FUND SYMBOL	CTY.	AMOUNT
FILING FEE			
RENTAL			
UNEARNED			
REFUND			
TOTAL			
AMOUNT DUE			

Remarks:

BY: \_\_\_\_\_ DATE: \_\_\_\_\_

- Lease in Escrow?
- KGS? Of Interest?
- Auto Escalates? Operating Rights?
- Auto Renew? Operator
- Bond Filed?

FOR MMS USE ONLY		
BILLEE NUMBER		FOREST REFUGE
OCS SECTION CODE		

UNITED STATES  
DEPARTMENT OF THE INTERIOR  
BUREAU OF LAND MANAGEMENT

RECEIPT AND ACCOUNTING ADVICE

NO. 2480136 07

*Rec'd  
3/25/99*

CD/AZ 03/18/99

Subject:

Applicant: LOCATION & SERVICE FEES (3) 1 4 11 75.00  
CLAIM MAINTENANCE FEES 1999 (3) 1 4 12 30.00  
1 4 13 300.00

DAVID R KINZENBAW  
4001 W DAHLIA  
PHX AZ 85029

Remitter:

*5/14/99*  
**ENTERED IN COMPUTER**  
*5/14/99*

Assignor:

LEASE MANAGEMENT DATA NEW UPDATE PAYMENT

ORIGINAL SERIAL NO.	ASG.	TYPE	ST.	CTY.	FUND SYMBOL	ACRES/UNITS	RATE
AMC 351675 - 351677							

AMOUNT	ANV. DATE	EXP. DATE	BILL CYC.	S/C	DISTRICT	NEXT BILL	MISC. DATA	U of M	ACTUAL UNITS

ASSIGNMENT SERIAL NO.	ASG.	TYPE	ST.	CTY.	FUND SYMBOL	ACRES/UNITS	RATE

AMOUNT	ANV. DATE	EXP. DATE	BILL CYC.	S/C	DISTRICT	NEXT BILL	MISC. DATA	U of M	ACTUAL UNITS

APPLY REMITTANCE

ACTION	FUND SYMBOL	CTY.	AMOUNT
FILING FEE			
RENTAL			
UNEARNED			
REFUND			
TOTAL			
AMOUNT DUE			

Remarks:

BY: \_\_\_\_\_ DATE: \_\_\_\_\_

Lease in Escrow?  
 KGS?  
 Auto Escalates?  
 Auto Renew?

Of Interest?  
Operating Rights?  
Operator  
Bond Filed?

**FOR MMS USE ONLY**

BILLEE	FOREST REFUGE
NUMBER	
OCS SECTION	
CODE	

**NOTICE!!**

**These documents have been scanned!**

**Do not place un-scanned documents beneath this notice!**

**Do not remove this notice from this file!**

GPO Jacket No. 560-102  
Print Order 61540  
Rise Business Services, LLC  
Job=AZ15 7/3/2019




Box Number= AZ15140



Claim Begin-End: AMC35675-AMC351675

**2 Correspondence**



AZ15140-2

AMC351599-AMC352455

**NO  
DOCUMENTS  
FOUND**

NO DOCUMENTS FOUND  
NO DOCUMENTS FOUND

**NOTICE!!**

**These documents have been scanned!**

**Do not place un-scanned documents beneath this notice!**

**Do not remove this notice from this file!**

GPO Jacket No. 560-102  
Print Order 61540  
Rise Business Services, LLC  
Job=AZ15 7/3/2019



Box Number= AZ15140



Claim Begin-End: AMC35675-AMC351675

**3 Transfers**



AZ15140-2

AMC351599-AMC352455

When recorded, mail to:

BEVERLY BROWN  
10502 CHERRY TREE LANE  
SUN CITY, AZ 85373

### Quit-Claim Deed

For the consideration of Ten Dollars, and other valuable considerations, I or we, CATHERINE A. ADAIR

hereby quit-claim to BEVERLY M. BROWN

all right, title, or interest in the following real property situated in: MARICOPA County, Arizona:

BRASS RING  
AMC 355276

RECEIVED  
B.L.M. AZ STATE OFFICE  
2002 APR 16 A 11:45  
PHOENIX, ARIZONA

Dated this 16<sup>th</sup> day of APRIL, 2002

\_\_\_\_\_  
\_\_\_\_\_

CATHERINE A. ADAIR  
Catherine A. Adair

STATE OF ARIZONA }  
County of Maricopa } ss.

This instrument was acknowledged before me  
this 16 day of April 2002 by

*Geraldine C. Virgil*  
GERALDINE C. VIRGIL  
Notary Public Arizona  
Maricopa County  
Notary Public  
My Commission Expires  
Nov 7 2003

My commission will expire 11/7/2003

STATE OF ARIZONA }  
County of } ss.

This instrument was acknowledged before me  
this \_\_\_\_\_ day of \_\_\_\_\_ 20\_\_\_\_ by

\_\_\_\_\_  
Notary Public  
My commission will expire



**United States Department of the Interior**  
**Bureau of Land Management**  
 BUSINESS & SUPPORT SVCS DIV  
 222 N CENTRAL AVE  
 PHOENIX, AZ 85004 -2203  
 Phone: (602) 417-9200

Receipt	
No:	477714

**Transaction #:** 500326  
**Date of Transaction:** 04/16/2002

**CUSTOMER:** BEVERLY BROWN  
 10502 CHERRY TREE SW  
 SUN CITY, AZ 85373

LINE #	QTY	DESCRIPTION	REMARKS	UNIT PRICE	TOTAL
1	1.00	IAC PRODUCTS / COPIES / CASEFILE/DOCUMENT COPIES / COPIES (B/W UP TO 11X17)-\$.13/P		0.13	0.13
2	1.00	LOCATABLE MINERALS / MINING CLAIMS-NOT NEW-UNADJUD, ONE AUTH NO. ONLY / MINING CLAIM MONEY RECEIVED (455) <b>CASES:</b> AMC355276/\$5.00	TRANSFER (1)	- n/a -	5.00
<b>TOTAL:</b>					<b>\$5.13</b>

PAYMENT INFORMATION			
1	AMOUNT:	\$5.13	POSTMARKED: N/A
	TYPE:	CASH	RECEIVED: 04/16/2002
	NAME:	BROWN, BEVERLY 10502 CHERRY TREE SW SUN CITY AZ 85373	

REMARKS

This receipt was generated by the automated BLM Collections and Billings System and is a paper representation of a portion of the official electronic record contained therein.

**NOTICE!!**

**These documents have been scanned!**

**Do not place un-scanned documents beneath this notice!**

**Do not remove this notice from this file!**

GPO Jacket No. 560-102  
Print Order 61540  
Rise Business Services, LLC  
Job=AZ15 7/3/2019



Box Number= AZ15140



Claim Begin-End: AMC35675-AMC351675

**4 Annual Filings**



AZ15140-2

AMC351599-AMC352455

353269 277387 356328 353844  
 363920 354046 358408 354046  
 362141 266964 355276  
 351675 268020 355354  
 355375

**MAINTENANCE FEE PAYMENT**

Claimant Name: Beverly Brown/David Kinzenbaur  
 Address: 10507 Cherry Tree Ln.  
 City: Sun City State: AZ Zip: 85373  
 Telephone: C. 623-512-6895 Dave 623-680-2999  
 E-mail address: \_\_\_\_\_  
 Signature: \_\_\_\_\_

RECEIVED  
 PHOENIX, ARIZONA  
 2018 AUG 21 A 10:59  
 BLM  
 Date  
 Stamp

Check here if this is a change of address.

LINE NO.	AMC NUMBER	CLAIM/SITE NAME	COUNTY RECORDER DATA (If available)	TWP	RNG	SEC
1	353844	Red Rooster	Maricopa	7N	3W	21
2	354046	Catclaw #1	Maricopa	7N	3W	13
3	354047	Catclaw #2	Maricopa	7N	3W	13
4	355277	Catclaw #3	Maricopa	7N	3W	24
5	355354	Catclaw #4	Maricopa	7N	3W	13
6	355375	Catclaw #5	Maricopa	7N	3W	24
7	355376	Catclaw #6	Maricopa	7N	3W	24
8	356330	Catclaw #7	Maricopa	7N	3W	24
9	358409	Havelina #1	Maricopa	7N	3W	22
10	358408	Havelina #2	Maricopa	7N	3W	22

List additional claims on Form MCF114.

Bureau of Land Management  
 Arizona State Office  
[www.blm.gov/az/](http://www.blm.gov/az/)

No. of Claims\*: 32 x \$155 = 4960  
 Check No: \_\_\_\_\_ Init. YETZ  
 Receipt No.: 4240647  
 For BLM Use Only

\* \$155 per lode mining claim, mill site, or tunnel site; and \$155 for each 20 acres or portion thereof for each placer mining claim.

Form: MCF112  
 Revised July 2014

This form is available from the Arizona Geological Survey and may be reproduced.

ENTERED  
 AUG 27 2018  
 BY: Ran

**SUPPLEMENTAL ATTACHMENT**

May be used with the following forms for listing additional mining claims:  
Check One.


- Affidavit of Performance of Annual Work
- Maintenance Fee Payment
- Notice of Intent to Hold Mining Claims
- Notice of Non-Liability for Labor and Materials Furnished
- Quit claim Deed

BLM  
Date  
Stamp

RECEIVED  
BIM AZ STATE OFFICE  
2010 AUG 21 A 10:59  
PHOENIX, ARIZONA

LINE NO.	AMC NUMBER	CLAIM/SITE NAME	COUNTY RECORDER DATA (If available)	TWP	RNG	SEC
11	266964	DonKey#1	yav.	8N	3W	35
12	266965	DonKey#2	yav.	8N	3W	35
13	266966	DonKey#3	yav.	8N	3W	35
14	268020	DonKey#4	yav.	8N	3W	35
15	268021	DonKey#5	yav.	8N	3W	35
16	268022	DonKey#6	yav.	8N	3W	35
17	277387	DonKey#7	yav.	8N	3W	35
18	277388	DonKey#8	yav.	8N	3W	35
19	354048	DonKey#9	yav.	8N	3W	35
20	354049	DonKey#10	yav.	8N	3W	35
21	356328	Buzzard#1	yav.	7N	3W	12
22	356329	Buzzard#2	yav.	7N	3W	12
23	362141	Buzzard#3	yav.	7N	3W	12
24	351675	Select#1	yav.	7N	3W	10
25	351676	Select#2	yav.	7N	3W	10
26	351677	Select#3	yav.	7N	3W	10
27	353269	Hog	yav.	8N	3W	36
28	363922	Old Mill#1	yav.	7N	3W	10
29	363923	Old Mill#2	yav.	7N	3W	10

Form MCF114  
Revised July 2014



**SUPPLEMENTAL ATTACHMENT**

May be used with the following forms for listing additional mining claims:

Check One.

- Affidavit of Performance of Annual Work
- Maintenance Fee Payment
- Notice of Intent to Hold Mining Claims
- Notice of Non-Liability for Labor and Materials Furnished
- Quit claim Deed

RECEIVED  
BLM AZ STATE OFFICE  
PHOENIX, ARIZONA  
2018 AUG 21 A 10:59  
BLM  
Date  
Stamp

LINE NO.	AMC NUMBER	CLAIM/SITE NAME	COUNTY RECORDER DATA (If available)	TWP	RNG	SEC
30	355276	Brass Ring	Maricopa	7N	3W	21
31	363920	Catclaw #8	Maricopa	7N	3W	13
32	363921	Catclaw #9	Maricopa	7N	3W	13

**United States Department of the Interior**  
**Bureau of Land Management**  
 DIV OF LANDS, MINRLS & ENERGY  
 ONE N CENTRAL AVE  
 PHOENIX, AZ 85004 -4427  
 Phone: 602-417-9200

Receipt

No: 4240647

<b>Transaction #:</b> 4356056	
<b>Date of Transaction:</b> 08/21/2018	
CUSTOMER:	
BEVERLY BROWN 10502 W CHERRY TREE LN SUN CITY, AZ 85373-1024 US	

LINE #	QTY	DESCRIPTION	REMARKS	UNIT PRICE	TOTAL
1	1.00	LOCATABLE MINERALS / MINING CLAIMS-NOT NEW-UNADJUD, ONE AUTH NO. ONLY / MINING CLAIM MONEY RECEIVED CASES: AMC353844/\$4960.00	2019 MAINT/32	- n/a -	4960.00
<b>TOTAL:</b>					<b>\$4,960.00</b>

PAYMENT INFORMATION					
NOTE: Items will appear on credit card statement as "Bureau of Land Mgmt CO".					
1	AMOUNT:	2480.00	POSTMARKED:	N/A	
	TYPE:	CASH	RECEIVED:	08/21/2018	
	NAME:	DAVID, KINZENBAW 10502 W CHERRY TREE LN SUN CITY AZ 85373-1024 US			
2	AMOUNT:	2480.00	POSTMARKED:	N/A	
	TYPE:	CREDIT CARD	RECEIVED:	08/21/2018	
	NAME:	BROWN, BEVERLY 10502 W CHERRY TREE LN SUN CITY AZ 85373-1024 US			
	CARD NO:	XXXXXXXXXXXX3407	AUTH CODE:	01664C	
	NAME ON CARD:	BEVERLY M BROWN			
	SIGNATURE:				

REMARKS

This receipt was generated by the automated BLM Collections and Billing System and is a paper representation of a portion of the official electronic record contained therein.

**United States Department of the Interior**  
**Bureau of Land Management**  
 DIV OF LANDS, MINRLS & ENERGY  
 ONE N CENTRAL AVE  
 PHOENIX, AZ 85004 -4427  
 Phone: 602-417-9200

Receipt

No: 4240647

<b>Transaction #:</b> 4356056	
<b>Date of Transaction:</b> 08/21/2018	
<b>CUSTOMER:</b>	
BEVERLY BROWN 10502 W CHERRY TREE LN SUN CITY, AZ 85373-1024 US	

LINE #	QTY	DESCRIPTION	REMARKS	UNIT PRICE	TOTAL
1	1.00	LOCATABLE MINERALS / MINING CLAIMS-NOT NEW-UNADJUD, ONE AUTH NO. ONLY / MINING CLAIM MONEY RECEIVED <b>CASES: AMC353844/\$4960.00</b>	2019 MAINT/32	- n/a -	4960.00
<b>TOTAL:</b>					<b>\$4,960.00</b>

PAYMENT INFORMATION			
NOTE: Items will appear on credit card statement as "Bureau of Land Mgmt CO".			
1	AMOUNT:	2480.00	POSTMARKED: N/A
	TYPE:	CASH	RECEIVED: 08/21/2018
	NAME:	DAVID, KINZENBAW 10502 W CHERRY TREE LN SUN CITY AZ 85373-1024 US	
2	AMOUNT:	2480.00	POSTMARKED: N/A
	TYPE:	CREDIT CARD	RECEIVED: 08/21/2018
	NAME:	BROWN, BEVERLY 10502 W CHERRY TREE LN SUN CITY AZ 85373-1024 US	
	CARD NO:	XXXXXXXXXXXX3407	AUTH CODE: 01664C
	NAME ON CARD:	BEVERLY M BROWN	
	SIGNATURE:	<i>Beverly Brown</i>	

REMARKS


This receipt was generated by the automated BLM Collections and Billing System and is a paper representation of a portion of the official electronic record contained therein.

75

353269 277387 356328 354046  
 363920 356328 358408 355276  
 362141 266964 355354  
 351675 268020 355375

**MAINTENANCE FEE PAYMENT**

Claimant Name: Beverly Brown/David Kinzenbauer  
 Address: 10502 Cherry Tree Ln,  
 City: Sun City State: AZ Zip: 85373  
 Telephone: C. 623-512-6895 Dave 623-680-2999  
 E-mail address: \_\_\_\_\_  
 Signature: \_\_\_\_\_



Check here if this is a change of address.

LINE NO.	AMC NUMBER	CLAIM/SITE NAME	COUNTY RECORDER DATA (If available)	TWP	RNG	SEC
1	353844	Red Roaster	Maricopa	7N	3W	21
2	354046	Catclaw #1	Maricopa	7N	3W	13
3	354047	Catclaw #2	Maricopa	7N	3W	13
4	355277	Catclaw #3	Maricopa	7N	3W	24
5	355354	Catclaw #4	Maricopa	7N	3W	13
6	355375	Catclaw #5	Maricopa	7N	3W	24
7	355376	Catclaw #6	Maricopa	7N	3W	24
8	356330	Catclaw #7	Maricopa	7N	3W	24
9	358409	Havelina #1	Maricopa	7N	3W	22
10	358408	Havelina #2	Maricopa	7N	3W	22

List additional claims on Form MCF114.

Bureau of Land Management  
 Arizona State Office  
[www.blm.gov/az/](http://www.blm.gov/az/)

No. of Claims\*: 32 x \$155 = 4960  
 Check No.: CASH/ADP Init. PETZ  
 Receipt No.: 3937486  
 For BLM Use Only

\* \$155 per lode mining claim, mill site, or tunnel site; and \$155 for each 20 acres or portion thereof for each placer mining claim.

Form: MCF112  
Revised July 2014

This form is available from the Arizona Geological Survey and may be reproduced.

ENTERED  
 AUG 16 2017  
 BY: AAm



**SUPPLEMENTAL ATTACHMENT**

May be used with the following forms for listing additional mining claims:

Check One.

- Affidavit of Performance of Annual Work
- Maintenance Fee Payment
- Notice of Intent to Hold Mining Claims
- Notice of Non-Liability for Labor and Materials Furnished
- Quit claim Deed

BLM Date Stamp	PHOENIX	2017 AUG 15	RECEIVED
----------------------	---------	-------------	----------

LINE NO.	AMC NUMBER	CLAIM/SITE NAME	COUNTY RECORDER DATA (If available)	TWP	RNG	SEC
11	266964	DonKey #1	yav.	8N	3W	35
12	266965	DonKey #2	yav.	8N	3W	35
13	266966	DonKey #3	yav.	8N	3W	35
14	268020	DonKey #4	yav.	8N	3W	35
15	268021	DonKey #5	yav.	8N	3W	35
16	268022	DonKey #6	yav.	8N	3W	35
17	277387	DonKey #7	yav.	8N	3W	35
18	277388	DonKey #8	yav.	8N	3W	35
19	354048	DonKey #9	yav.	8N	3W	35
20	354049	DonKey #10	yav.	8N	3W	35
21	356328	Buzzard #1	yav.	7N	3W	12
22	356329	Buzzard #2	yav.	7N	3W	12
23	362141	Buzzard #3	yav.	7N	3W	12
24	351675	Select #1	yav.	7N	3W	10
25	351676	Select #2	yav.	7N	3W	10
26	351677	Select #3	yav.	7N	3W	10
27	353269	Hog	yav.	8N	3W	36
28	363922	Old Mill #1	yav.	7N	3W	10
29	363923	Old Mill #2	yav.	7N	3W	10

Form MCF114  
Revised July 2014


**SUPPLEMENTAL ATTACHMENT**

May be used with the following forms for listing additional mining claims:

Check One.

- Affidavit of Performance of Annual Work
- Maintenance Fee Payment
- Notice of Intent to Hold Mining Claims
- Notice of Non-Liability for Labor and Materials Furnished
- Quit claim Deed

BLM  
Date  
Stamp



LINE NO.	AMC NUMBER	CLAIM/SITE NAME	COUNTY RECORDER DATA (If available)	TWP	RNG	SEC
30	355276	Brass Ring	Maricopa	7N	3W	21
31	363920	Catelaw #8	Maricopa	7N	3W	13
32	363921	Catelaw #9	Maricopa	7N	3W	13

**United States Department of the Interior  
Bureau of Land Management**

DIV OF LANDS, MINRLS & ENERGY  
ONE N CENTRAL AVE  
PHOENIX, AZ 85004 -4427  
Phone: 602-417-9200

Receipt

No: 3937486

<b>Transaction #:</b> 4047112	
<b>Date of Transaction:</b> 08/15/2017	
CUSTOMER:	
BEVERLY BROWN 10502 W CHERRY TREE LN SUN CITY, AZ 85373-1024 US	

LINE #	QTY	DESCRIPTION	REMARKS	UNIT PRICE	TOTAL
1	1.00	LOCATABLE MINERALS / MINING CLAIMS- NOT NEW-UNADJUD, ONE AUTH NO. ONLY / MINING CLAIM MONEY RECEIVED CASES: AMC353844/\$4960.00	2018 MAINT/32	- n/a -	4960.00
<b>TOTAL:</b>					<b>\$4,960.00</b>

PAYMENT INFORMATION			
NOTE: Items will appear on credit card statement as "Bureau of Land Mgmt CO".			
1	AMOUNT:	2500.00	POSTMARKED: N/A
	TYPE:	CASH	RECEIVED: 08/15/2017
	NAME:	BROWN, BEVERLY 10502 W CHERRY TREE LN SUN CITY AZ 85373-1024 US	
2	AMOUNT:	2460.00	POSTMARKED: N/A
	TYPE:	CREDIT CARD	RECEIVED: 08/15/2017
	NAME:	BROWN, BEVERLY 10502 W CHERRY TREE LN SUN CITY AZ 85373-1024 US	
	CARD NO:	XXXXXXXXXXXX3407	AUTH CODE: 05139C
	NAME ON CARD:	BEVERLY M BROWN	
	EXPIRES:	03/2018	
	SIGNATURE:		

REMARKS
---------

266964 355276  
 268020 355354  
 277387 355375  
 351675 356328  
 353269 358408  
 353844 362141  
 354046 363920

RECEIVED  
 BLM  
 AZ STATE OFFICE  
 2016  
 AUG 22 A 10: 57  
 PHOENIX, ARIZONA

**MAINTENANCE FEE PAYMENT**

Claimant Name: Beverly Brown/David Kinzenbaur  
 Address: 10502 Cherry Tree Ln.  
 City: Sun City State: AZ Zip: 85373  
 Telephone: C. 623-512-6895 Dave 623-680-2999  
 E-mail address: \_\_\_\_\_  
 Signature: Beverly Brown/Dave Kinzenbaur

BLM  
 Date  
 Stamp

Check here if this is a change of address.

LINE NO.	AMC NUMBER	CLAIM/SITE NAME	COUNTY RECORDER DATA (If available)	TWP	RNG	SEC
1	353844	Red Roaster	Maricopa	7N	3W	21
2	354046	Catclaw #1	Maricopa	7N	3W	13
3	354047	Catclaw #2	Maricopa	7N	3W	13
4	355277	Catclaw #3	Maricopa	7N	3W	24
5	355354	Catclaw #4	Maricopa	7N	3W	13
6	355375	Catclaw #5	Maricopa	7N	3W	24
7	355376	Catclaw #6	Maricopa	7N	3W	24
8	356330	Catclaw #7	Maricopa	7N	3W	24
9	358409	Havelina #1	Maricopa	7N	3W	22
10	358408	Havelina #2	Maricopa	7N	3W	22

List additional claims on Form MCF114.

No. of Claims\*: 32 x \$155 = 4960  
 Check No: CC-CASH Init. YMC  
 Receipt No.: 3636726  
 For BLM Use Only

Bureau of Land Management  
 Arizona State Office  
[www.blm.gov/az/](http://www.blm.gov/az/)

\* \$155 per lode mining claim, mill site, or tunnel site; and \$155 for each 20 acres or portion thereof for each placer mining claim.

Form: MCF112  
 Revised July 2014

SUPPLEMENTAL ATTACHMENT

May be used with the following forms for listing additional mining claims:

Check One.

- Affidavit of Performance of Annual Work
- Maintenance Fee Payment
- Notice of Intent to Hold Mining Claims
- Notice of Non-Liability for Labor and Materials Furnished
- Quit claim Deed

RECEIVED  
 BLM AZ STATE OFFICE  
 2016 AUG 22 A 10:57  
 PHOENIX, ARIZONA  
 BLM  
 Date  
 Stamp

LINE NO.	AMC NUMBER	CLAIM/SITE NAME	COUNTY RECORDER DATA (If available)	TWP	RNG	SEC
11	266964	DonKey#1	yav.	8N	3W	35
12	266965	DonKey#2	yav.	8N	3W	35
13	266966	DonKey#3	yav.	8N	3W	35
14	268020	DonKey#4	yav.	8N	3W	35
15	268021	DonKey#5	yav.	8N	3W	35
16	268022	DonKey#6	yav.	8N	3W	35
17	277387	DonKey#7	yav.	8N	3W	35
18	277388	DonKey#8	yav.	8N	3W	35
19	354048	DonKey#9	yav.	8N	3W	35
20	354049	DonKey#10	yav.	8N	3W	35
21	356328	Buzzard#1	yav.	7N	3W	12
22	356329	Buzzard#2	yav.	7N	3W	12
23	362141	Buzzard#3	yav.	7N	3W	12
24	351675	Select#1	yav.	7N	3W	10
25	351676	Select#2	yav.	7N	3W	10
26	351677	Select#3	yav.	7N	3W	10
27	353269	Hog	yav.	8N	3W	36
28	363922	Old Mill#1	yav.	7N	3W	10
29	363923	Old Mill#2	yav.	7N	3W	10

Form MCF114  
Revised July 2014

**SUPPLEMENTAL ATTACHMENT**

May be used with the following forms for listing additional mining claims:

Check One.

- Affidavit of Performance of Annual Work
- Maintenance Fee Payment
- Notice of Intent to Hold Mining Claims
- Notice of Non-Liability for Labor and Materials Furnished
- Quit claim Deed

RECEIVED  
BLM AZ STATE OFFICE  
2016 AUG 22 A 10:51  
PHOENIX, ARIZONA

BLM  
Date  
Stamp

LINE NO.	AMC NUMBER	CLAIM/SITE NAME	COUNTY RECORDER DATA (If available)	TWP	RNG	SEC
30	355276	Brass Ring	Maricopa	7N	3W	21
31	363920	Catclaw #8	Maricopa	7N	3W	13
32	363921	Catclaw #9	Maricopa	7N	3W	13

This form is available from the Arizona Geological Survey and may be reproduced.

**United States Department of the Interior  
Bureau of Land Management  
DIV OF LANDS, MINRLS & ENERGY  
ONE N CENTRAL AVE  
PHOENIX, AZ 85004 -4427  
Phone: 602-417-9200**

Receipt

No: 3636726

<b>Transaction #:</b> 3740593	
<b>Date of Transaction:</b> 08/22/2016	
CUSTOMER:	
BEVERLY BROWN 10502 W CHERRY TREE LN SUN CITY, AZ 85373-1024 US	

LINE #	QTY	DESCRIPTION	REMARKS	UNIT PRICE	TOTAL
1	1.00	LOCATABLE MINERALS / MINING CLAIMS- NOT NEW-UNADJUD, ONE AUTH NO. ONLY / MINING CLAIM MONEY RECEIVED CASES: AMC353844/\$4960.00	MAINT 2017/32	- n/a -	4960.00
<b>TOTAL:</b>					<b>\$4,960.00</b>

PAYMENT INFORMATION			
NOTE: Items will appear on credit card statement as "Bureau of Land Mgmt CO".			
1	AMOUNT:	2480.00	POSTMARKED: N/A
	TYPE:	CASH	RECEIVED: 08/22/2016
	NAME:	KINZENBAW, DAVID 13047 N 19TH ST PHOENIX AZ 85022 US	
2	AMOUNT:	2480.00	POSTMARKED: N/A
	TYPE:	CREDIT CARD	RECEIVED: 08/22/2016
	NAME:	BROWN, BEVERLY 10502 W CHERRY TREE LN SUN CITY AZ 85373-1024 US	
	CARD NO:	XXXXXXXXXXXX3407	AUTH CODE: 09305C
	NAME ON CARD:	BEVERLY M BROWN	
	EXPIRES:	03/2018	
	SIGNATURE:		

REMARKS
---------

**ENTERED**  
AUG 24 2016  
BY: *[Signature]*

This receipt was generated by the automated BLM Collections and Billing System and is a paper representation of a portion of the official electronic record contained therein.



363920 ~~358408~~ 358408  
 355276 ~~355276~~ 266964  
 362141 268020  
 351675 277387  
 353269 354046

353844  
 354046  
 355276  
 355354  
 355375  
 356328

**MAINTENANCE FEE PAYMENT**

Claimant Name: Beverly Brown/David Kinzenbaw  
 Address: 10502 Cherry Tree LN  
 City: SUN City State: AZ Zip: 85373  
 Telephone: C. 623-512-6895 Dave C.  
 E-mail address: bev Brown@CenturyLink.Com  
 Signature: \_\_\_\_\_

RECEIVED  
 BLM AZ STATE OFFICE  
 2015 AUG 18 A 10:52  
 PHOENIX, ARIZONA  
 BLM  
 Date  
 Stamp

Check here if this is a change of address.

LINE NO.	AMC NUMBER	CLAIM/SITE NAME	COUNTY RECORDER DATA (If available)	TWP	RNG	SEC
1	353844	Red Rooster	Maricopa	7N	3W	21
2	354046	Catclaw # 1	Maricopa	7N	3W	13
3	354047	Catclaw # 2	Maricopa	7N	3W	13
4	355277	Catclaw # 3	Maricopa	7N	3W	24
5	355354	Catclaw # 4	Maricopa	7N	3W	13
6	355375	Catclaw # 5	Maricopa	7N	3W	24
7	355376	Catclaw # 6	Maricopa	7N	3W	24
8	356330	Catclaw # 7	Maricopa	7N	3W	24
9	358409	Havelina # 1	Maricopa	7N	3W	22
10	358408	Havelina # 2	Maricopa	7N	3W	22

List additional claims on Form MCF114.

Bureau of Land Management  
 Arizona State Office  
[www.blm.gov/az/](http://www.blm.gov/az/)

No. of Claims: 32 x \$155 = 4,960  
 Check No: CCF Cash Init. YML  
 Receipt No.: 3369773  
 For BLM Use Only

Form: MCF112  
 Revised July 2009

This form is available from the Arizona Department of Mines and Mineral Resources and may be reproduced.

BY: Ram

**SUPPLEMENTAL ATTACHMENT**

May be used with the following forms for listing additional mining claims:

Check One.

- Affidavit of Performance of Annual Work
- Maintenance Fee Payment
- Notice of Intent to Hold Mining Claims
- Notice of Non-Liability for Labor and Materials Furnished

RECEIVED  
BLM AZ STATE OFFICE  
2015 AUG 18 A 10:  
PHOENIX, ARIZONA  
BLM  
Date  
Stamp

LINE NO.	AMC NUMBER	CLAIM/SITE NAME	COUNTY RECORDER DATA (If available)	TWP	RNG	SEC
11	266964	Don Key #1	yav.	8N	3W	35
12	266965	Don Key #2	yav.	8N	3W	35
13	266966	Don Key #3	yav.	8N	3W	35
14	268020	Don Key #4	yav.	8N	3W	35
15	268021	Don Key #5	yav.	8N	3W	35
16	268022	Don Key #6	yav.	8N	3W	35
17	277387	Don Key #7	yav.	8N	3W	35
18	277388	Don Key #8	yav.	8N	3W	35
19	354048	Don Key #9	yav.	8N	3W	35
20	354049	Don Key #10	yav.	8N	3W	35
21	356328	Buzzard #1	yav.	7N	3W	12
22	356329	Buzzard #2	yav.	7N	3W	12
23	362141	Buzzard #3	yav.	7N	3W	12
24	351676	Select # 1	yav.	7N	3W	10
25	351676	Select # 2	yav.	7N	3W	10
26	351677	Select #3	yav.	7N	3W	10
27	353219	Hog	yav.	8N	3W	36
28	363922	Old mill #1	yav.	7N	3W	10
29	363923	Old mill #2	yav.	7N	3W	10

Form MCF114  
Revised June 2005

This form is available from the Arizona Department of Mines & Mineral Resources and may be reproduced.



**United States Department of the Interior**  
**Bureau of Land Management**  
 LANDS/RECREATION & PLANNING  
 ONE N CENTRAL AVE  
 PHOENIX, AZ 85004 -2203  
 Phone: 602-417-9200

Receipt

No: 3369773

<b>Transaction #:</b> 3467931	
<b>Date of Transaction:</b> 08/18/2015	
<b>CUSTOMER:</b>	
BEVERLY BROWN 10502 W CHERRY TREE LN SUN CITY, AZ 85373-1024 US	

LINE #	QTY	DESCRIPTION	REMARKS	UNIT PRICE	TOTAL
1	1.00	LOCATABLE MINERALS / MINING CLAIMS- NOT NEW-UNADJUD, ONE AUTH NO. ONLY / MINING CLAIM MONEY RECEIVED CASES: AMC353844/\$4960.00	MAINT 2016/32	- n/a -	4960.00
<b>TOTAL:</b>					<b>\$4,960.00</b>

PAYMENT INFORMATION			
NOTE: Items will appear on credit card statement as "Bureau of Land Mgmt CO".			
1	AMOUNT:	2480.00	POSTMARKED: N/A
	TYPE:	CASH	RECEIVED: 08/18/2015
	NAME:	BROWN, BEVERLY 10502 W CHERRY TREE LN SUN CITY AZ 85373-1024 US	
2	AMOUNT:	2480.00	POSTMARKED: N/A
	TYPE:	CREDIT CARD	RECEIVED: 08/18/2015
	NAME:	BROWN, BEVERLY 10502 W CHERRY TREE LN SUN CITY AZ 85373-1024 US	
	CARD NO:	XXXXXXXXXXXX3407	AUTH CODE: 05434C
	NAME ON CARD:	BEVERLY M BROWN	
	EXPIRES:	03/2018	
	SIGNATURE:		

REMARKS
<i>RBM</i>

363920

AMC 266964  
 268020  
 353844  
 277387  
 351675  
 353269  
 354046

**MAINTENANCE FEE PAYMENT**

Claimant Name: Beverly Brown/David Kinzenbaw  
 Address: 10502 Cherry Tree LN  
 City: SUN City State: AZ Zip: 85373  
 Telephone: C. 623-512-6895 Dave C.  
 E-mail address: bev.brown@CenturyLink.com  
 Signature: \_\_\_\_\_

RECEIVED  
 AZ STATE OFFICE  
 2014 AUG 19 A 11:05  
 PHOENIX, ARIZONA  
 BLM  
 Date  
 Stamp

Check here if this is a change of address.

LINE NO.	AMC NUMBER	CLAIM/SITE NAME	COUNTY RECORDER DATA (If available)	TWP	RNG	SEC
1	353844	Red Rooster	Maricopa	7N	3W	21
2	354046	Catclaw #1	Maricopa	7N	3W	13
3	354047	Catclaw #2	Maricopa	7N	3W	13
4	355277	Catclaw #3	Maricopa	7N	3W	24
5	355354	Catclaw #4	Maricopa	7N	3W	13
6	355375	Catclaw #5	Maricopa	7N	3W	24
7	355376	Catclaw #6	Maricopa	7N	3W	24
8	356330	Catclaw #7	Maricopa	7N	3W	24
9	358409	Havelina #1	Maricopa	7N	3W	22
10	358408	Havelina #2	Maricopa	7N	3W	22

List additional claims on Form MCF114.

Bureau of Land Management  
 Arizona State Office  
[www.blm.gov/az/](http://www.blm.gov/az/)

No. of Claims: 32 x \$155 = 4,960  
 Check No. CC cash Init. AME  
 Receipt No.: 3105837  
 For BLM Use Only

Form: MCF112  
 Revised July 2009

This form is available from the Arizona Department of Mines and Mineral Resources and may be reproduced.

~~# 3197107~~

ENTERED  
 AUG 22 2014  
 BY: RAM

SUPPLEMENTAL ATTACHMENT

May be used with the following forms for listing additional mining claims:

Check One.

- Affidavit of Performance of Annual Work
- Maintenance Fee Payment
- Notice of Intent to Hold Mining Claims
- Notice of Non-Liability for Labor and Materials Furnished

RECEIVED  
M AZ STATE OFFICE  
2014 AUG 19 A 11:05 AM  
PHOENIX, ARIZONA

BLM  
Date  
Stamp

LINE NO.	AMC NUMBER	CLAIM/SITE NAME	COUNTY RECORDER DATA (If available)	TWP	RNG	SEC
11	266964	Don Key #1	yav.	8N	3W	35
12	266965	Don Key #2	yav.	8N	3W	35
13	266966	Don Key #3	yav.	8N	3W	35
14	268020	Don Key #4	yav.	8N	3W	35
15	268021	Don Key #5	yav.	8N	3W	35
16	268022	Don Key #6	yav.	8N	3W	35
17	277387	Don Key #7	yav.	8N	3W	35
18	277388	Don Key #8	yav.	8N	3W	35
19	354048	Don Key #9	yav.	8N	3W	35
20	354049	Don Key #10	yav.	8N	3W	35
21	356328	Buzzard #1	yav.	7N	3W	12
22	356329	Buzzard #2	yav.	7N	3W	12
23	362141	Buzzard #3	yav.	7N	3W	12
24	351675	Select # 1	yav.	7N	3W	10
25	351676	Select # 2	yav.	7N	3W	10
26	351677	Select #3	yav.	7N	3W	10
27	353219	Hog	yav.	8N	3W	36
28	363922	Old Mill #1	yav.	7N	3W	10
29	363923	Old mill #2	yav.	7N	3W	10

Form MCF114  
Revised June 2005



**United States Department of the Interior**  
**Bureau of Land Management**  
 LANDS/RECREATION & PLANNING  
 ONE N CENTRAL AVE  
 PHOENIX, AZ 85004 -2203  
 Phone: 602-417-9200

INTELLI  
 AUG 22 2014  
 BY: RAM

Receipt

No: 3105837

<b>Transaction #:</b> 3197101	
<b>Date of Transaction:</b> 08/19/2014	
<b>CUSTOMER:</b>	
BEVERLY BROWN 10502 W CHERRY TREE LN SUN CITY, AZ 85373-1024 US	

LINE #	QTY	DESCRIPTION	REMARKS	UNIT PRICE	TOTAL
1	1.00	LOCATABLE MINERALS / MINING CLAIMS- NOT NEW-UNADJUD, ONE AUTH NO. ONLY / MINING CLAIM MONEY RECEIVED CASES: AMC353844/\$4960.00	MAINT 2015/32	- n/a -	4960.00
<b>TOTAL:</b>					<b>\$4,960.00</b>

PAYMENT INFORMATION			
NOTE: Items will appear on credit card statement as "Bureau of Land Mgmt CO".			
1	AMOUNT:	2480.00	POSTMARKED: N/A
	TYPE:	CASH	RECEIVED: 08/19/2014
	NAME:	KINZENBAW, DAVID 10502 W CHERRY TREE LN SUN CITY AZ 85373-1024 US	
2	AMOUNT:	2480.00	POSTMARKED: N/A
	TYPE:	CREDIT CARD	RECEIVED: 08/19/2014
	NAME:	BROWN, BEVERLY 10502 W CHERRY TREE LN SUN CITY AZ 85373-1024 US	
	CARD NO:	XXXXXXXXXXXX3407	AUTH CODE: 08143B
	NAME ON CARD:	BEVERLY M BROWN	
	EXPIRES:	03/2016	
	SIGNATURE:		

REMARKS
---------



This receipt was generated by the automated BLM Collections and Billing System and is a paper representation of a portion of the official electronic record contained therein.

# Lead file #s For B. Brown

353844

354046

355276

355354

355375

356328

358408

266964

268020

277387

354046

362141

351675

353269

363920

**MAINTENANCE FEE PAYMENT**

Claimant Name: Beverly Brown / David Kinzenbaw  
 Address: 10502 Cherry Tree Ln  
 City: SUN City State: AZ Zip: 85373  
 Telephone: C. 623-512-6895 Dave C.  
 E-mail address: beebrown@centurylink.com  
 Signature: Beverly Brown / David R Kinzenbaw

Check here if this is a change of address.

RECEIVED  
 BLM AZ STATE OFFICE  
 PHOENIX, ARIZONA  
 2013 AUG - 6 A 11:47  
 BLM  
 Date  
 Stamp

LINE NO.	AMC NUMBER	CLAIM/SITE NAME	COUNTY RECORDER DATA (If available)	TWP	RNG	SEC
1 -	353844	Red Rooster	Maricopa	7N	3W	21
2	354046	Catclaw #1	Maricopa	7N	3W	13
3 -	354047	Catclaw #2	Maricopa	7N	3W	13
4 -	355277	Catclaw #3	Maricopa	7N	3W	24
5 -	355354	Catclaw #4	Maricopa	7N	3W	13
6	355375	Catclaw #5	Maricopa	7N	3W	24
7	356376	Catclaw #6	Maricopa	7N	3W	24
8 -	356330	Catclaw #7	Maricopa	7N	3W	24
9	358409	Havelina #1	Maricopa	7N	3W	22
10 -	358408	Havelina #2	Maricopa	7N	3W	22

List additional claims on Form MCF114.

Bureau of Land Management  
 Arizona State Office  
 www.blm.gov/az/

No. of Claims: 32 x \$140 = 4,480  
 Check No: CC 9058 Init. MB  
 Receipt No.: 2848381  
 For BLM Use Only

Form: MCF112  
 Revised July 2009

This form is available from the Arizona Department of Mines and Mineral Resources and may be reproduced.

**ENTERED INTO COMPUTER**  
 AUG 13 2013 TS

**SUPPLEMENTAL ATTACHMENT**

May be used with the following forms for listing additional mining claims:

Check One.

- Affidavit of Performance of Annual Work
- Maintenance Fee Payment
- Notice of Intent to Hold Mining Claims
- Notice of Non-Liability for Labor and Materials Furnished

RECEIVED  
BLM AZ STATE OFFICE  
2013 AUG - 6 A 11:47  
PHOENIX, ARIZONA

BLM  
Date  
Stamp

LINE NO.	AMC NUMBER	CLAIM/SITE NAME	COUNTY RECORDER DATA (If available)	TWP	RNG	SEC
11	266964	Don Key #1	yav.	8N	3W	35
12	266965	Don Key #2	yav.	8N	3W	35
13	266966	Don Key #3	yav.	8N	3W	35
14	268020	Don Key #4	yav.	8N	3W	35
15	268021	Don Key #5	yav.	8N	3W	35
16	268022	Don Key #6	yav.	8N	3W	35
17	277387	Don Key #7	yav.	8N	3W	35
18	277388	Don Key #8	yav.	8N	3W	35
19	354048	Don Key #9	yav.	8N	3W	35
20	354049	Don Key #10	yav.	8N	3W	35
21	356328	Buzzard #1	yav.	7N	3W	12
22	356329	Buzzard #2	yav.	7N	3W	12
23	362141	Buzzard #3	yav.	7N	3W	12
24	351675	Select # 1	yav.	7N	3W	10
25	351676	Select # 2	yav.	7N	3W	10
26	351677	Select #3	yav.	7N	3W	10
27	353269	Hog	yav.	8N	3W	36
28	363922	Old mill #1	yav.	7N	3W	10
29	363923	Old mill #2	yav.	7N	3W	10

Form MCF114  
Revised June 2005

**SUPPLEMENTAL ATTACHMENT**

May be used with the following forms for listing additional mining claims:

Check One.

- Affidavit of Performance of Annual Work
- Maintenance Fee Payment
- Notice of Intent to Hold Mining Claims
- Notice of Non-Liability for Labor and Materials Furnished

BLM  
Date  
Stamp

RECEIVED  
BLM AZ STATE OFFICE  
PHOENIX, ARIZONA  
2013 AUG -6 AM 11:14

LINE NO.	AMC NUMBER	CLAIM/SITE NAME	COUNTY RECORDER DATA (If available)	TWP	RNG	SEC
- 30	355276	Brass King	Maricopa	7N	3W	21
31	363920	Cate law # 8	Maricopa	7N	3W	13
- 32	363921	Cate law # 9	Maricopa	7N	3W	13

Form MCF114  
Revised June 2005

This form is available from the Arizona Department of Mines & Mineral Resources and may be reproduced.

United States Department of the Interior

Bureau of Land Management

LANDS/RECREATION & PLANNING

ONE N CENTRAL AVE

PHOENIX, AZ 85004 -2203

Phone: 602-417-9200

Receipt

No:

2848381

Transaction #: 2934077

Date of Transaction: 08/06/2013

CUSTOMER:

BEVERLY BROWN  
10502 W CHERRY TREE LN  
SUN CITY, AZ 85373-1024 US

LINE #	QTY	DESCRIPTION	REMARKS	UNIT PRICE	TOTAL
1	1.00	LOCATABLE MINERALS / MINING CLAIMS-NOT NEW-UNADJUD, ONE AUTH NO. ONLY / MINING CLAIM MONEY RECEIVED CASES: AMC353844/\$4480.00	MAINT 2014/32	- n/a -	4480.00
<b>TOTAL:</b>					<b>\$4,480.00</b>

PAYMENT INFORMATION

NOTE: Items will appear on credit card statement as "Bureau of Land Mgmt CO".

1	AMOUNT:	2240.00	POSTMARKED:	N/A
	TYPE:	CASH	RECEIVED:	08/06/2013
	NAME:	KINZENBAW, DAVID 13047 N 19TH ST PHOENIX AZ 85022 US		
2	AMOUNT:	2240.00	POSTMARKED:	N/A
	TYPE:	CREDIT CARD	RECEIVED:	08/06/2013
	NAME:	BROWN, BEVERLY 10502 W CHERRY TREE LN SUN CITY AZ 85373-1024 US		
	CARD NO:	XXXXXXXXXXXX8512	AUTH CODE:	01714C
	NAME ON CARD:	BEVERLY M BROWN		
	EXPIRES:	06/2015		
	SIGNATURE:			

REMARKS

This receipt was generated by the automated BLM Collections and Billing System and is a paper representation of a portion of the official electronic record contained therein.

Amc 353844  
 353269  
 351675  
 354046  
 355276  
 355354

Amc 355375  
 356328  
 358408  
 362141  
 363920

**MAINTENANCE FEE PAYMENT**

Claimant Name: Beverly Brown / David Kinzenbaw  
 Address: 10502 Cherry Tree LN  
 City: Sun City State: AZ Zip: 85373  
 Telephone: H623-972-0057-C.4235126895  
 E-mail address: bevbrown@centurylink.net  
 Signature: Beverly Brown / David R. Kinzenbaw

RECEIVED  
 BLM AZ STATE OFFICE  
 2012 AUG - 7 A 10:47  
 PHOENIX, ARIZONA  
 BLM  
 Date  
 Stamp

Check here if this is a change of address.

LINE NO.	AMC NUMBER	CLAIM/SITE NAME	COUNTY RECORDER DATA (If available)	TWP	RNG	SEC
1	353844	Red Rooster	Maricopa	TN	3W	21
2	354046	Catclaw # 1	Maricopa	TN	3W	13
3	354047	Catclaw # 2	Maricopa	TN	3W	13
4	355277	Catclaw # 3	Maricopa	TN	3W	24
5	355354	Catclaw # 4	Maricopa	TN	3W	13
6	355375	Catclaw # 5	Maricopa	TN	3W	24
7	355376	Catclaw # 6	Maricopa	TN	3W	24
8	356330	Catclaw # 7	Maricopa	TN	3W	24
9	358409	Havelina # 1	Maricopa	TN	3W	22
10	358408	Havelina # 2	Maricopa	TN	3W	22

List additional claims on Form MCF114.

No. of Claims: 22 x \$140 = 3,080  
 Check No: CC & Cash thit. JME  
 Receipt No.: 2624523  
 For BLM Use Only

Bureau of Land Management  
 Arizona State Office  
 www.blm.gov/az/

Form: MCF112  
 Revised July 2009

This form is available from the Arizona Department of Mines and Mineral Resources and may be reproduced.

ENTERED INTO COMPUTER  
 8/21/12 AT

**SUPPLEMENTAL ATTACHMENT**

May be used with the following forms for listing additional mining claims:

Check One.

- Affidavit of Performance of Annual Work
- Maintenance Fee Payment
- Notice of Intent to Hold Mining Claims
- Notice of Non-Liability for Labor and Materials Furnished

BLM  
Date  
Stamp

RECEIVED  
BLM AZ STATE OFFICE  
2012 AUG - 7 A 10: 47  
PHOENIX, ARIZONA

LINE NO.	AMC NUMBER	CLAIM/SITE NAME	COUNTY RECORDER DATA (If available)	TWP	RNG	SEC
11	356328	Buzzard#1	yav.	7N	3W	12
12	356329	Buzzard#2	yav.	7N	3W	12
13	362141	Buzzard#3	yav.	7N	3W	12
14	351675	Select#1	yav.	7N	3W	10
15	351676	Select#2	yav.	7N	3W	10
16	351677	Select#3	yav.	7N	3W	10
17	353269	Hog	yav.	8N	3W	36
18	363922	Old Mill#1	yav.	7N	3W	10
19	363923	Old Mill#2	yav.	7N	3W	10
20	355276	Brass Ring	Maricopa	7N	3W	21
21	363920	Catclaw#8	Maricopa	7N	3W	13
22	363921	Catclaw#9	Maricopa	7N	3W	13

Form MCF114  
Revised June 2005



**United States Department of the Interior**  
**Bureau of Land Management**  
 LANDS/RECREATION & PLANNING  
 ONE N CENTRAL AVE  
 PHOENIX, AZ 85004 -2203  
 Phone: 602-417-9200



Receipt

No:

2624523

<b>Transaction #:</b> 2704920	
<b>Date of Transaction:</b> 08/07/2012	
<b>CUSTOMER:</b>	
BEVERLY BROWN 10502 W CHERRY TREE LN SUN CITY, AZ 85373-1024 US	

LINE #	QTY	DESCRIPTION	REMARKS	UNIT PRICE	TOTAL
1	1.00	LOCATABLE MINERALS / MINING CLAIMS-NOT NEW-UNADJUD, ONE AUTH NO. ONLY / MINING CLAIM MONEY RECEIVED CASES: AMC353844/\$3080.00	<i>Mount 2013/22</i>	- n/a -	3080.00
<b>TOTAL:</b>					<b>\$3,080.00</b>

PAYMENT INFORMATION			
NOTE: Items will appear on credit card statement as "Bureau of Land Mgmt CO".			
1	AMOUNT:	1540.00	POSTMARKED: N/A
	TYPE:	CASH	RECEIVED: 08/07/2012
	NAME:	KINZENBAW, DAVID 13047 N 19TH ST PHOENIX AZ 85022 US	
2	AMOUNT:	1540.00	POSTMARKED: N/A
	TYPE:	CREDIT CARD	RECEIVED: 08/07/2012
	NAME:	BROWN, BEVERLY 10502 W CHERRY TREE LN SUN CITY AZ 85373-1024 US	
	CARD NO:	XXXXXXXXXXXX8512	AUTH CODE: 04732C
	NAME ON CARD:	BEVERLY M BROWN	
	EXPIRES:	06/2015	
	SIGNATURE:		

<b>REMARKS</b>

This receipt was generated by the automated BLM Collections and Billing System and is a paper representation of a portion of the official electronic record contained therein. Lead Amc #s (PB)

Amc 353844	Amc 356328	Amc 363920
354046	358408	
355276	362141	
355354	351675	
355375	353269	

AMC 355276      AMC 353844  
 AMC 363920      AMC 354046  
 AMC 353269      AMC 355276  
 AMC 351675      AMC 355354  
 AMC 362141      AMC 355375  
 AMC 358408      AMC 356328

**MAINTENANCE FEE PAYMENT**

Claimant Name: Beverly Brown/David Katzenbaw  
 Address: 10502 Cherry Tree Ln.  
 City: Sav City State: AZ Zip: 85373  
 Telephone: 480-972-0057 C. 623 512 6895  
 E-mail address: \_\_\_\_\_  
 Signature: Beverly Brown  
 Check here if this is a change of address.

RECEIVED  
 MARICOPA STATE OFFICE  
 2011 AUG 23 A 10:53  
 PHOENIX, ARIZONA  
 BLM  
 Date  
 Stamp

LINE NO.	AMC NUMBER	CLAIM/SITE NAME	COUNTY RECORDER DATA (If available)	TWP	RNG	SEC
1	353844	Red Rooster	Maricopa	7N	3W	21
2	354046	Catclaw #1	Maricopa	7N	3W	13
3	354047	Catclaw #2	Maricopa	7N	3W	13
4	355277	Catclaw #3	Maricopa	7N	3W	24
5	355354	Catclaw #4	Maricopa	7N	3W	13
6	355375	Catclaw #5	Maricopa	7N	3W	24
7	355376	Catclaw #6	Maricopa	7N	3W	24
8	356330	Catclaw #7	Maricopa	7N	3W	24
9	358409	Havelina #1	Maricopa	7N	3W	22
10	358408	Havelina #2	Maricopa	7N	3W	22

List additional claims on Form MCF114.

No. of Claims: 22 x \$140 = 3,080  
 Check No: CC cash Init. MBL  
 Receipt No.: 2412709  
 For BLM Use Only

Bureau of Land Management  
 Arizona State Office  
[www.blm.gov/az/](http://www.blm.gov/az/)

SEP 1 2011  
 Cm

Form: MCF112  
 Revised July 2009

This form is available from the Arizona Department of Mines and Mineral Resources and may be reproduced.

**SUPPLEMENTAL ATTACHMENT**

May be used with the following forms for listing additional mining claims:

Check One.

- Affidavit of Performance of Annual Work
- Maintenance Fee Payment
- Notice of Intent to Hold Mining Claims
- Notice of Non-Liability for Labor and Materials Furnished

BLM  
Date  
Stamp

PHOENIX, ARIZONA

2011 AUG 23 A 10:53

RECEIVED

LINE NO.	AMC NUMBER	CLAIM/SITE NAME	COUNTY RECORDER DATA (If available)	TWP	RNG	SEC
11	356328	Buzzard #1	yav.	7N	3W	12
12	356329	Buzzard #2	yav.	7N	3W	12
13	362141	Buzzard #3	yav.	7N	3W	12
14	351675	Select #1	yav.	7N	3W	10
15	351676	Select #2	yav.	7N	3W	10
16	351677	Select #3	yav.	7N	3W	10
17	353269	Hog	yav.	8N	3W	36
18	363932	Old mill #1	yav.	7N	3W	10
19	363933	Old mill #2	yav.	7N	3W	10
20	355276	Brass Ring	Maricopa	7N	3W	21
21	363920	Catclaw #8	Maricopa	7N	3W	13
22	363921	Catclaw #9	Maricopa	7N	3W	13

Form MCF114  
Revised June 2005

This form is available from the Arizona Department of Mines & Mineral Resources and may be reproduced.

**United States Department of the Interior**  
**Bureau of Land Management**  
 LANDS/RECREATION & PLANNING  
 ONE N CENTRAL AVE  
 PHOENIX, AZ 85004 -2203  
 Phone: 602-417-9200

Receipt

No: 2412707

**Transaction #:** 2488058  
**Date of Transaction:** 08/23/2011

CUSTOMER:

BEVERLY BROWN  
 10502 W CHERRY TREE LN  
 SUN CITY, AZ 85373-1024 US

LINE #	QTY	DESCRIPTION	REMARKS	UNIT PRICE	TOTAL
1	1.00	LOCATABLE MINERALS / MINING CLAIMS-NOT NEW-UNADJUD, ONE AUTH NO. ONLY / MINING CLAIM MONEY RECEIVED CASES: AMC353844/\$3080.00	MAINT 2012/22	- n/a -	3080.00
<b>TOTAL:</b>					<b>\$3,080.00</b>

PAYMENT INFORMATION

NOTE: Items will appear on credit card statement as "Bureau of Land Mgmt CO".

1	AMOUNT:	1540.00	POSTMARKED:	N/A
	TYPE:	CASH	RECEIVED:	08/23/2011
	NAME:	KIZENBAW, DAVID 13047 N 19TH ST PHOENIX AZ 85022 US		
2	AMOUNT:	1540.00	POSTMARKED:	N/A
	TYPE:	CREDIT CARD	RECEIVED:	08/23/2011
	NAME:	BROWN, BEVERLY 10502 W CHERRY TREE LN SUN CITY AZ 85373-1024 US		
	CARD NO:	XXXXXXXXXXXX5819	AUTH CODE:	02015C
	NAME ON CARD:	BEVERLY M BROWN		
	EXPIRES:	06/2012		
	SIGNATURE:			

REMARKS

This receipt was generated by the automated BLM Collections and Billing System and is a paper representation of a portion of the official electronic record contained therein.

Receipt: 2191433

AMC	353844
AMC	354046
AMC	355276
AMC	355375
AMC	355354
AMC	356328
AMC	358408
AMC	362141
AMC	351675
AMC	353269
AMC	363920

AMC 353844  
 AMC 354046  
 AMC 355276  
 AMC 355375  
 AMC 355354  
 AMC 356328

**MAINTENANCE FEE PAYMENT**

Claimant Name: Beverly Brown/David Kinzenbaw  
 Address: 10502 Cherry Tree Ln.  
 City: Sun City State: AZ Zip: 85373 ✓  
 Telephone: 623-972-0057  
 E-mail address: \_\_\_\_\_  
 Signature: Beverly Brown  
 Check here if this is a change of address.

RECEIVED  
 BLM AZ STATE OFFICE  
 PHOENIX, ARIZONA  
 2010 AUG 16 A 10:59  
 BLM  
 Date  
 Stamp

LINE NO.	AMC NUMBER	CLAIM/SITE NAME	COUNTY RECORDER DATA (If available)	TWP	RNG	SEC
1	353844	Red Rooster	Maricopa ✓			
2	354046	Catclaw #1	Maricopa			
3	354047	Catclaw #2	Maricopa			
4	355277	Catclaw #3	Maricopa			
5	355354	Catclaw #4	Maricopa			
6	355375	Catclaw #5	Maricopa			
7	355376	Catclaw #6	Maricopa			
8	356330	Catclaw #7	Maricopa			
9	358409	Havallina #1	Maricopa			
10	358408	Havallina #2	Maricopa			

List additional claims on Form MCF114.

Bureau of Land Management  
 Arizona State Office  
 www.blm.gov/az/

No. of Claims: 22 x \$140 = 3,080  
 Check No: CASH Init. SC  
 Receipt No.: 2191433  
 For BLM Use Only

cc 1540  
 1540  
 3080

Form: MCF112  
 Revised July 2009

This form is available from the Arizona Department of Mines and Mineral Resources and may be reproduced.

10/SC

**SUPPLEMENTAL ATTACHMENT**

May be used with the following forms for listing additional mining claims:

Check One.

- Affidavit of Performance of Annual Work
- Maintenance Fee Payment
- Notice of Intent to Hold Mining Claims
- Notice of Non-Liability for Labor and Materials Furnished

RECEIVED  
 BLM AZ STATE OFFICE  
 200 AUG 16 A 10:59  
 PHOENIX, ARIZONA  
 BLM  
 Date  
 Stamp

LINE NO.	AMC NUMBER	CLAIM/SITE NAME	COUNTY RECORDER DATA (If available)	TWP	RNG	SEC
11	356328	Buzzard #1	yav.			
12	356329	Buzzard #2	yav.			
13	362141	Buzzard #3	yav.			
14	351675	Select #1	yav.			
15	351676	Select #2	yav.			
16	351677	Select #3	yav.			
17	353269	Hog	yav.			
18	363922	Old Mill #1	yav.			
19	363923	Old Mill #2	yav.			
20	355276	Bross King	Maricopa			
21	363920	Cate Law #8	Maricopa			
22	363921	Cate Law #9	Maricopa			

ENTERED INTO COMPUTER  
 AUG 24 2010

Form MCF114  
 Revised June 2005

13/20

**United States Department of the Interior**  
**Bureau of Land Management**  
 LANDS/RECREATION & PLANNING  
 ONE N CENTRAL AVE  
 PHOENIX, AZ 85004 -2203  
 Phone:

Receipt

No: 2191433

<b>Transaction #:</b> 2261191	<b>ENTERED INTO COMPUTER</b>
<b>Date of Transaction:</b> 08/16/2010	
<b>CUSTOMER:</b> BEVERLY BROWN 10502 W CHERRY TREE LN SUN CITY, AZ 85373-1024 US	AUG 24 2010 ✓

LINE #	QTY	DESCRIPTION	REMARKS	UNIT PRICE	TOTAL
1	1.00	LOCATABLE MINERALS / MINING CLAIMS-NOT NEW-UNADJUD, ONE AUTH NO. ONLY / MINING CLAIM MONEY RECEIVED CASES: AMC353844/\$3080.00	MAINT (22) 2011	- n/a -	3080.00
<b>TOTAL:</b>					<b>\$3,080.00</b>

PAYMENT INFORMATION			
<b>NOTE:</b> Items will appear on credit card statement as "Bureau of Land Mgmt CO".			
1	<b>AMOUNT:</b>	1540.00	<b>POSTMARKED:</b> N/A
	<b>TYPE:</b>	CASH	<b>RECEIVED:</b> 08/16/2010
	<b>NAME:</b>	BROWN, BEVERLY 10502 W CHERRY TREE LN SUN CITY AZ 85373-1024 US	
2	<b>AMOUNT:</b>	1540.00	<b>POSTMARKED:</b> N/A
	<b>TYPE:</b>	CREDIT CARD	<b>RECEIVED:</b> 08/16/2010
	<b>NAME:</b>	BROWN, BEVERLY 10502 W CHERRY TREE LN SUN CITY AZ 85373-1024 US	
	<b>CARD NO:</b>	XXXXXXXXXXXX2786	<b>AUTH CODE:</b> 07634B
	<b>NAME ON CARD:</b>	BEVERLY BROWN	
	<b>EXPIRES:</b>	05/2012	
	<b>SIGNATURE:</b>		

REMARKS

This receipt was generated by the automated BLM Collections and Billing System and is a paper representation of a portion of the official electronic record contained therein.



# Receipt  
1980474

AMC 351675 AMC 355276 AMC 356328  
 AMC 353269 AMC 355375 AMC 358408  
 AMC 354046 AMC 356140 AMC 363920

**MAINTENANCE FEE PAYMENT**

Claimant Name: Beverly Brown/David Kinzenbaw  
 Address: 10502 Cherry Tree LN  
 City: Sun City State: AZ Zip: 85373  
 Telephone: 623-972-0057  
 E-mail address: \_\_\_\_\_  
 Signature: Beverly Brown  
 Check here if this is a change of address.

RECEIVED  
 ARIZONA STATE OFFICE  
 AUG 18 A 11:08  
 PHOENIX, ARIZONA  
 BLM  
 Date  
 Stamp

LINE NO.	AMC NUMBER	CLAIM/SITE NAME	COUNTY RECORDER DATA (If available)	TWP	RNG	SEC
✓ 1	353844	Red Rooster	Maricopa			
✓ 2	354046	Catalaw #1	Maricopa			
✓ 3	354047	Catalaw #2	Maricopa			
✓ 4	355277	Catalaw #3	Maricopa			
✓ 5	355354	Catalaw #4	Maricopa			
✓ 6	355375	Catalaw #5	Maricopa			
✓ 7	355376	Catalaw #6	Maricopa			
✓ 8	356330	Catalaw #7	Maricopa			
✓ 9	358409	Havalina #1	Maricopa			
✓ 10	358408	Havalina #2	Maricopa			

List additional claims on Form MCF114.

Bureau of Land Management  
 Arizona State Office  
[www.az.blm.gov](http://www.az.blm.gov)

No. of Claims: 22 <sup>170</sup> x \$125 = 3080  
 Check No: CC/cash Init. FMC  
 Receipt No.: 1980491  
 For BLM Use Only

Form: MCF112  
 Revised July 2005

This form is available from the Arizona Department of Mines and Mineral Resources and may be reproduced.



**\*SUPPLEMENTAL ATTACHMENT**

May be used with the following forms for listing additional mining claims:

Check One.

- Affidavit of Performance of Annual Work
- Maintenance Fee Payment
- Notice of Intent to Hold Mining Claims
- Notice of Non-Liability for Labor and Materials Furnished

RECEIVED  
 MARICOPA STATE OFFICE  
 2009 AUG 18 A 11:08  
 Date  
 PHOENIX, ARIZONA

LINE NO.	AMC NUMBER	CLAIM/SITE NAME	COUNTY RECORDER DATA (If available)	TWP	RNG	SEC
✓ 11	356398	Buzzard#1	yav.			
✓ 12	356399	Buzzard#2	yav.			
✓ 13	362141	Buzzard#3	yav.			
✓ 14	351675	Select#1	yav.			
✓ 15	351676	Select#2	yav.			
✓ 16	351677	Select#3	yav.			
✓ 17	353269	Hog	yav.			
✓ 18	363922	Old mill#1	yav.			
✓ 19	363923	Old mill#2	yav.			
✓ 20	355276	Brass Ring	Maricopa			
✓ 21	363920	Cate law#8	Maricopa			
✓ 22	363921	Cate law#9	Maricopa			

United States Department of the Interior

Bureau of Land Management

BUSINESS & SUPPORT SVCS DIV

ONE N CENTRAL AVE SUITE 800

PHOENIX, AZ 85004 -4427

Phone: (602) 417-9200

Receipt

No:

1980491

<b>Transaction #:</b> 2044530	
<b>Date of Transaction:</b> 08/18/2009	
<b>CUSTOMER:</b>	BEVERLY BROWN 10502 W CHERRY TREE LN SUN CITY, AZ 85373-1024 US

LINE #	QTY	DESCRIPTION	REMARKS	UNIT PRICE	TOTAL
1	1.00	LOCATABLE MINERALS / MINING CLAIMS-NOT NEW-UNADJUD, ONE AUTH NO. ONLY / MINING CLAIM MONEY RECEIVED CASES: AMC353844/\$3080.00	MAINT 2010/22	- n/a -	3080.00
<b>TOTAL:</b>					<b>\$3,080.00</b>

PAYMENT INFORMATION			
NOTE: Items will appear on credit card statement as "Bureau of Land Mgmt CO".			
1	AMOUNT:	1540.00	POSTMARKED: N/A
	TYPE:	CASH	RECEIVED: 08/18/2009
	NAME:	BROWN, BEVERLY 10502 W CHERRY TREE LN SUN CITY AZ 85373-1024 US	
2	AMOUNT:	1540.00	POSTMARKED: N/A
	TYPE:	CREDIT CARD	RECEIVED: 08/18/2009
	NAME:	BROWN, BEVERLY 10502 W CHERRY TREE LN SUN CITY AZ 85373-1024 US	
	CARD NO:	XXXXXXXXXXXX5819	AUTH CODE: 02064C
	NAME ON CARD:	BEVERLY M BROWN	
	EXPIRES:	06/2012	
	SIGNATURE:		

REMARKS

This receipt was generated by the automated BLM Collections and Billing System and is a paper representation of a portion of the official electronic record contained therein.

AMC 363920 AMC 353844  
 AMC 354046 AMC 355276  
 AMC 355354 AMC 355375  
 AMC 356328 AMC 358408  
 AMC 362141  
 AMC 351675  
 AMC 353269

**MAINTENANCE FEE PAYMENT**

Claimant Name: Beverly Brown / David Kinzenbaw  
 Address: 10502 Cherry Tree Ln.  
 City: SUN City State: AZ Zip: 85373  
 Telephone: 623 972-0057  
 E-mail address: \_\_\_\_\_  
 Signature: Beverly Brown  
 Check here if this is a change of address.

RECEIVED  
 B.L.M. AZ STATE OFFICE  
 2008 AUG 12 A 10:34  
 PHOENIX, ARIZONA  
 BLM  
 Date  
 Stamp

LINE NO.	AMC NUMBER	CLAIM/SITE NAME	COUNTY RECORDER DATA (If available)	TWP	RNG	SEC
1	353844	Red Rooster	Maricopa	7N	3W	21
2	354046	Catclaw #1	Maricopa	7N	3W	13
3	354047	Catclaw #2	Maricopa	7N	3W	13
4	355277	Catclaw #3	Maricopa	7N	3W	24
5	355354	Catclaw #4	Maricopa	7N	3W	13
6	355375	Catclaw #5	Maricopa	7N	3W	24
7	355376	Catclaw #6	Maricopa	7N	3W	24
8	356330	Catclaw #7	Maricopa	7N	3W	24
9	358409	Havelina #1	Maricopa	7N	3W	22
10	358408	Havelina #2	Maricopa	7N	3W	22

List additional claims on Form MCF114.

No. of Claims: 22 x \$125 = 2,750  
 Check No: Cash & ck for unit. JMC  
 Receipt No. 1759109  
 For BLM Use Only

Bureau of Land Management  
 Arizona State Office  
[www.az.blm.gov](http://www.az.blm.gov)

Form: MCF112  
 Revised July 2005

This form is available from the Arizona Department of Mines and Mineral Resources and may be reproduced.

ENTERED INTO COMPUTER  
 SEP 03 '08

**SUPPLEMENTAL ATTACHMENT**

May be used with the following forms for listing additional mining claims:

Check One.

- Affidavit of Performance of Annual Work
- Maintenance Fee Payment
- Notice of Intent to Hold Mining Claims
- Notice of Non-Liability for Labor and Materials Furnished

RECEIVED  
BLM. AZ STATE OFFICE  
2008 AUG 12 A 10:36  
PHOENIX, ARIZONA

BLM  
Date  
Stamp

LINE NO.	AMC NUMBER	CLAIM/SITE NAME	COUNTY RECORDER DATA (If available)	TWP	RMS	SEC
11	356328	Buzzard #1	yav.	7N	3W	12
12	356329	Buzzard #2	yav.	7N	3W	12
13	362141	Buzzard #3	yav.	7N	3W	12
14	351675	Select #1	yav.	7N	3W	10
15	351676	Select #2	yav.	7N	3W	10
16	351677	Select #3	yav.	7N	3W	10
17	353269	Hog	yav.	8N	3W	36
18	363922	Old Mill #1	yav.	7N	3W	10
19	363923	Old Mill #2	yav.	7N	3W	10
20	355276	Brass Ring	Maricopa	7N	3W	21
21	363920	Catclaw #8	Maricopa	7N	3W	13
22	363921	Catclaw #9	Maricopa	7N	3W	13

Form MCF114  
Revised June 2005

This form is available from the Arizona Department of Mines & Mineral Resources and may be reproduced.

United States Department of the Interior  
 Bureau of Land Management  
 BUSINESS & SUPPORT SVCS DIV  
 ONE N CENTRAL AVE SUITE 800  
 PHOENIX, AZ 85004 -4427  
 Phone: (602) 417-9200

Receipt

No:

1759109

<b>Transaction #:</b> 1816595	
<b>Date of Transaction:</b> 08/12/2008	
<b>CUSTOMER:</b>	DAVID KINZENBAW BEVERLY BROWN 10502 CHERRY TREE LN SUN CITY, AZ 85373

LINE #	QTY	DESCRIPTION	REMARKS	UNIT PRICE	TOTAL
1	1.00	LOCATABLE MINERALS / MINING CLAIMS-NOT NEW-UNADJUD, ONE AUTH NO. ONLY / MINING CLAIM MONEY RECEIVED (455) CASES: AMC353844/\$2750.00	MAINT 2009/22	- n/a -	2750.00
<b>TOTAL:</b>					<b>\$2,750.00</b>

PAYMENT INFORMATION			
1	AMOUNT:	\$1,375.00	POSTMARKED: N/A
	TYPE:	CASH	RECEIVED: 08/12/2008
	NAME:	BEVERLY BROWN KINZENBAW, DAVID 10502 CHERRY TREE LN SUN CITY AZ 85373	
2	AMOUNT:	\$1,375.00	POSTMARKED: N/A
	TYPE:	CHECK	RECEIVED: 08/12/2008
	CHECK NO:	4070	
	NAME:	BEVERLY BROWN KINZENBAW, DAVID 10502 CHERRY TREE LN SUN CITY AZ 85373	

REMARKS

This receipt was generated by the automated BLM Collections and Billing System and is a paper representation of a portion of the official electronic record contained therein.



AMC 353844  
 354046  
 355276  
 356328  
 358408  
 356328

**MAINTENANCE FEE PAYMENT**

Claimant Name: Beverly Brown / David Kizenban  
 Address: 10502 Cherry Tree Ln  
 City: SUN City State: AZ Zip: 85373  
 Telephone: 623-972-0057  
 E-mail address: \_\_\_\_\_  
 Signature: Beverly Brown

Check here if this is a change of address.

RECEIVED  
 BLM, AZ STATE OFFICE  
 2007 AUG 13 A 10:46  
 PHOENIX, ARIZONA  
 BLM  
 Date  
 Stamp

LINE NO.	AMC NUMBER	CLAIM/SITE NAME	COUNTY RECORDER DATA (If available)	TWP	RNG	SEC
1	353 844	Red Rooster	Maricopa	7N	3W	21
2 L	354 046	Catclaw #1	Maricopa	7N	3W	13
3 L	354 047	Catclaw #2	Maricopa	7N	3W	13
4	355 277	Catclaw #3	Maricopa	7N	3W	24
5 L	355 354	Catclaw #4	Maricopa	7N	3W	13
6 L	355 375	Catclaw #5	Maricopa	7N	3W	24
7 "	355 376	Catclaw #6	Maricopa	7N	3W	24
8	356 330	Catclaw #7	Maricopa	7N	3W	24
9	358 409	Havalina #1	Maricopa	7N	3W	22
10	358 408	Havalina #2	Maricopa	7N	3W	22

List additional claims on Form MCF114.

Bureau of Land Management  
 Arizona State Office  
[www.az.blm.gov](http://www.az.blm.gov)

No. of Claims: 22 x \$125 = 2,750  
 Check No: CC E Cash mit. AMC  
 Receipt No.: 154278  
 For BLM Use Only

Form: MCF112  
 Revised July 2005

This form is available from the Arizona Department of Mines and Mineral Resources and may be reproduced.



**SUPPLEMENTAL ATTACHMENT**

May be used with the following forms for listing additional mining claims:

Check One.

- Affidavit of Performance of Annual Work
- Maintenance Fee Payment
- Notice of Intent to Hold Mining Claims
- Notice of Non-Liability for Labor and Materials Furnished

RECEIVED  
BLM, AZ STATE OFFICE  
2007 AUG 13 A 10:46  
PHOENIX, ARIZONA

BLM  
Date  
Stamp

LINE NO.	AMC NUMBER	CLAIM/SITE NAME	COUNTY RECORDER DATA (If available)	TWP	RNG	SEC
L 11	356328	Buzzard #1	yav.	7N	3W	12
" 12	356329	Buzzard #2	yav.	7N	3W	12
L 13	362141	Buzzard #3	yav.	7N	3W	12
L 14	351675	Select #1	yav.	7N	3W	10
" 15	351676	Select #2	yav.	7N	3W	10
" 16	351677	Select #3	yav.	7N	3W	10
L 17	353269	Hog	yav.	8N	3W	36
362917 L 18	363922	Old mill #1	yav.	7N	3W	10
L 19	363923	Old mill #2	yav.	7N	3W	10
L 20	355276	Brass Ring	Maricopa	7N	3W	21
L 21	363920	Catclaw #8	Maricopa	7N	3W	13
" 22	363921	Catclaw #9	Maricopa	7N	3W	13

Form MCF114  
Revised June 2005

**United States Department of the Interior**  
**Bureau of Land Management**  
 BUSINESS & SUPPORT SVCS DIV  
 ONE N CENTRAL AVE SUITE 800  
 PHOENIX, AZ 85004 -4427  
 Phone: (602) 417-9200

Receipt

No: 1542178

<b>Transaction #:</b> 1593527	
<b>Date of Transaction:</b> 08/13/2007	
<b>CUSTOMER:</b>	BEVERLY BROWN DAVID KIZENBAW 10502 CHERRY TREE LN SUN CITY, AZ 85373

LINE #	QTY	DESCRIPTION	REMARKS	UNIT PRICE	TOTAL
1	1.00	LOCATABLE MINERALS / MINING CLAIMS- NOT NEW-UNADJUD, ONE AUTH NO. ONLY / MINING CLAIM MONEY RECEIVED (455) CASES: AMC353844/\$2750.00	<i>Trans 22</i>	- n/a -	2750.00
<b>TOTAL:</b>					<b>\$2,750.00</b>

PAYMENT INFORMATION				
NOTE: Items will appear on credit card statement as "Bureau of Land Management".				
1	AMOUNT:	\$1,375.00	POSTMARKED: N/A	
	TYPE:	CASH	RECEIVED: 08/13/2007	
	NAME:	DAVID KIZENBAW BROWN, BEVERLY 10502 CHERRY TREE LN SUN CITY AZ 85373		
2	AMOUNT:	\$1,375.00	POSTMARKED: N/A	
	TYPE:	CREDIT CARD	RECEIVED: 08/13/2007	
	NAME:	DAVID KIZENBAW BROWN, BEVERLY 10502 CHERRY TREE LN SUN CITY AZ 85373		
	CARD NO:	XXXXXXXXXXXX2786	AUTH CODE: 00052Z	
	NAME ON CARD:	BEVERLY M BROWN		
	EXPIRES:	04/30/2009		
	SIGNATURE:			

Amc 351675      354046      355375      362141  
                     353269      355276      356328      363920  
                     353844      355354      358408

**MAINTENANCE FEE PAYMENT**

Claimant Name: Beverly Brown / David Kinzenbaw  
 Address: 10502 Cherry Tree Ln  
 City: Sun City State: AZ Zip: 85373  
 Telephone: 623-972-0057  
 E-mail address: \_\_\_\_\_  
 Signature: Beverly Brown

RECEIVED  
 BLM, AZ STATE OFFICE  
 2006 AUG - 8 A 11: 07  
 PHOENIX, ARIZONA  
 BLM  
 Date  
 Stamp

Check here if this is a change of address.

LINE NO.	AMC NUMBER	CLAIM/SITE NAME	COUNTY RECORDER DATA (If available)	TWP	RNG	SEC
1	353844	Red Rooster	Maricopa	7N	3W	21
2	354046	Catclaw #1	Maricopa	7N	3W	13
3	354047	Catclaw #2	Maricopa	7N	3W	13
4	355277	Catclaw #3	Maricopa	7N	3W	24
5	355354	Catclaw #4	Maricopa	7N	3W	13
6	355375	Catclaw #5	Maricopa	7N	3W	24
7	355376	Catclaw #6	Maricopa	7N	3W	24
8	356330	Catclaw #7	Maricopa	7N	3W	24
9	358409	Havalina #1	Maricopa	7N	3W	22
10	358408	Havalina #2	Maricopa	7N	3W	22

List additional claims on Form MCF114.

Bureau of Land Management  
 Arizona State Office  
[www.az.blm.gov](http://www.az.blm.gov)

No. of Claims: 22 x \$125 = 2,750 -  
 Check No: #3644/cash Unit: TMC  
 Receipt No.: 1329770  
 For BLM Use Only

Form: MCF112  
 Revised July 2005

This form is available from the Arizona Department of Mines and Mineral Resources and may be reproduced.

ENTERED INTO COMPUTER  
 AUG 11 2006 PB





**United States Department of the Interior**  
**Bureau of Land Management**  
 BUSINESS & SUPPORT SVCS DIV  
 ONE N CENTRAL AVE  
 PHOENIX, AZ 85004 -2203  
 Phone: (602) 417-9200

Receipt

No: 1329770

**ENTERED INTO COMPUTER**  
 AUG 11 2006 *RB*

<b>Transaction #:</b> 1374773	
<b>Date of Transaction:</b> 08/08/2006	
<b>CUSTOMER:</b>	BEVERLY BROWN DAVID KINZENBAW 10502 CHERRY TREE LN SUN CITY, AZ 85373

LINE #	QTY	DESCRIPTION	REMARKS	UNIT PRICE	TOTAL
1	1.00	LOCATABLE MINERALS / MINING CLAIMS-NOT NEW-UNADJUD, ONE AUTH NO. ONLY / MINING CLAIM MONEY RECEIVED (455) <b>CASES: AMC353844/\$2750.00</b>	MAINT 2007/22	- n/a -	2750.00
<b>TOTAL:</b>					<b>\$2,750.00</b>

PAYMENT INFORMATION					
1	AMOUNT:	\$1,375.00	POSTMARKED:	N/A	
	TYPE:	CASH	RECEIVED:	08/08/2006	
	NAME:	DAVID KINZENBAW BROWN, BEVERLY 10502 CHERRY TREE LN SUN CITY AZ 85373			
2	AMOUNT:	\$1,375.00	POSTMARKED:	N/A	
	TYPE:	CHECK	RECEIVED:	08/08/2006	
	CHECK NO:	3644			
	NAME:	DAVID KINZENBAW BROWN, BEVERLY 10502 CHERRY TREE LN SUN CITY AZ 85373			

REMARKS

This receipt was generated by the automated BLM Collections and Billing System and is a paper representation of a portion of the official electronic record contained therein.

**United States Department of the Interior**  
**Bureau of Land Management**  
 BUSINESS & SUPPORT SVCS DIV  
 222 N CENTRAL AVE  
 PHOENIX, AZ 85004 -2203  
 Phone: (602) 417-9200

Receipt	
No:	1141627

**Transaction #:** 1180866  
**Date of Transaction:** 08/30/2005

**CUSTOMER:** BEVERLY M BROWN  
 10502 CHERRY TREE LN  
 SUN CITY, AZ 85373

- AMC 266964
- AMC 268020
- AMC 277387
- AMC 354046
- AMC 356328
- AMC 362141
- AMC 353844
- AMC 355354
- AMC 355375
- AMC 358408
- AMC 351675
- AMC 353269
- AMC 363920

LINE #	QTY	DESCRIPTION	REMARKS	UNIT PRICE	TOTAL
1	1.00	LOCATABLE MINERALS / MINING CLAIMS-NOT NEW-UNADJUD, ONE AUTH NO. ONLY / MINING CLAIM MONEY RECEIVED (455) CASES: AMC266964/\$4000.00	MAINT 2006/32	- n/a -	4000.00
<b>TOTAL:</b>					<b>\$4,000.00</b>

RE 9/14/05

## PAYMENT INFORMATION

NOTE: Items will appear on credit card statement as "Bureau of Land Management".

1	AMOUNT:	\$1,665.00	POSTMARKED:	N/A
	TYPE:	CREDIT CARD	RECEIVED:	08/30/2005
	NAME:	BROWN, BEVERLY M 10502 CHERRY TREE LN SUN CITY AZ 85373		
	CARD NO:	XXXXXXXXXXXX2786	AUTH CODE:	008232
	NAME ON CARD:	BROWN/BEVERLY		
	EXPIRES:	04/30/2008		
	SIGNATURE:			
2	AMOUNT:	\$1,335.00	POSTMARKED:	N/A
	TYPE:	CHECK	RECEIVED:	08/30/2005
	CHECK NO:	3467		
	NAME:	BROWN, BEVERLY M 10502 CHERRY TREE LN SUN CITY AZ 85373		
3	AMOUNT:	\$1,000.00	POSTMARKED:	N/A
	TYPE:	CHECK	RECEIVED:	08/30/2005
	CHECK NO:	1001		
	NAME:	BROWN, BEVERLY M 10502 CHERRY TREE LN SUN CITY AZ 85373		

## REMARKS

This receipt was generated by the automated BLM Collections and Billing System and is a paper representation of a portion of the official electronic record contained therein.



**MAINTENANCE FEE PAYMENT**

Claimant Name: Beverly Brown/David Kinzenbaw  
 Address: 10502 Cherry Tree LN  
 City: SUN CITY State: AZ Zip: 85373  
 Telephone: 623-972-0057  
 E-mail address: \_\_\_\_\_  
 Signature: Beverly Brown

Check here if this is a change of address.

RECEIVED  
 B.L.M. AZ STATE OFFICE  
 2005 AUG 30 P 2:38  
 PHOENIX, ARIZONA  
 BLM  
 Date  
 Stamp

LINE NO.	AMC NUMBER	CLAIM/SITE NAME	COUNTY RECORDER DATA (if available)	TWP	RNG	SEC
1	353844	RED ROOSTER	MARICOPA	7N	3W	21
2	354046	CAT CLAW #1	MARICOPA	7N	3W	13
3	354047	CAT CLAW #2	MARICOPA	7N	3W	13
4	355277	CAT CLAW #3	MARICOPA	7N	3W	24
5	355354	CAT CLAW #4	MARICOPA	7N	3W	13
6	355375	CAT CLAW #5	MARICOPA	7N	3W	24
7	355376	CAT CLAW #6	MARICOPA	7N	3W	24
8	356330	CAT CLAW #7	MARICOPA	7N	3W	24
9	358409	HAVALINA #1	MARICOPA	7N	3W	22
10	358408	HAVALINA #2	MARICOPA	7N	3W	22

List additional claims on Form MCF114.

No. of Claims: 13 x \$125 = 1,625  
 Check No: CR #3467 Init. TMC  
#1001 & CC 1141627  
 Receipt No.: \_\_\_\_\_  
 For BLM Use Only

Bureau of Land Management  
 Arizona State Office  
[www.az.blm.gov](http://www.az.blm.gov)

Form: MCF112  
 Revised July 2005

This form is available from the Arizona Department of Mines and Mineral Resources and may be reproduced.

RE 9/14/05



**MAINTENANCE FEE PAYMENT**

Claimant Name: Beverly Brown  
 Address: 10502 Cherry Tree Ln.  
 City: SUN CITY State: AZ Zip: 85373  
 Telephone: 623 972 0057  
 E-mail address: \_\_\_\_\_  
 Signature: Beverly Brown

Check here if this is a change of address.

RECEIVED  
 B.L.M. AZ STATE OFFICE  
 PHOENIX, ARIZONA  
 2005 AUG 30 P 2:37  
 BLM  
 Date  
 Stamp

LINE NO.	AMC NUMBER	CLAIM/SITE NAME	COUNTY RECORDER DATA (If available)	TWP	RNG	SEC
1	266 964	DONKEY #1	yav.	8N	3W	35
2	266 965	DONKEY #2	yav	8N	3W	35
3	266 966	DONKEY #3	yav.	8N	3W	35
4	268 020	DONKEY #4	yav	8N	3W	35
5	268 021	DONKEY #5	yav.	8N	3W	35
6	268 022	DONKEY #6	yav.	8N	3W	35
7	277 387	DONKEY #7	yav.	8N	3W	35
8	277 388	DONKEY #8	yav.	8N	3W	35
9	354 048	DONKEY #9	yav	8N	3W	35
10	354. 049	DONKEY #10	yav	8N	3W	35

List additional claims on Form MCF114.

No. of Claims: 19 x \$125 = 2,375  
 Check No: CR #3467 Init. TMC  
 #1001 E CC 1141627  
 Receipt No.: \_\_\_\_\_  
 For BLM Use Only

Bureau of Land Management  
 Arizona State Office  
[www.az.blm.gov](http://www.az.blm.gov)

Form: MCF112  
 Revised July 2005

This form is available from the Arizona Department of Mines and Mineral Resources and may be reproduced.

RE 9/14/05





# MAINTENANCE FEE PAYMENT

BUREAU OF LAND MANAGEMENT  
 222 N CENTRAL AVENUE  
 PHOENIX, AZ 85004  
 602-417-9200  
 www.az.blm.gov

Mining Claim Maintenance Fee Payment of \$125 per claim/site is due on or before September 1, 2004, in lieu of assessment work for the upcoming assessment year beginning September 1 of the year noted above.

RECEIVED  
 B.L.M. AZ STATE OFFICE  
 PHOENIX, ARIZONA  
 2004 AUG 18 P 2:39  
 BLM Date Stamp

AMC NUMBER	CLAIM/SITE NAME	COUNTY RECORDER DATA	SEC	TWP	RNG
266964	DONKEY #1	YAV.	35	8N	3W
266965	DONKEY #2	YAV.	35	8N	3W
266966	DONKEY #3	YAV.	35	8N	3W
268020	DONKEY #4	YAV.	35	8N	3W
268021	DONKEY #5	YAV.	35	8N	3W
268022	DONKEY #6	YAV.	35	8N	3W
277387	DONKEY #7	YAV.	35	8N	3W
277388	DONKEY #8	YAV.	35	8N	3W
354048	DONKEY #9	YAV.	35	8N	3W
354049	DONKEY #10	YAV.	35	8N	3W

List additional claims on the reverse side of this form.  
 Check here if this is a change of address.

CLAIMANT NAME: Beverly Brown  
 ADDRESS: 10502 Cherry Tree LN  
 CITY: SUN CITY STATE: AZ ZIP: 85373  
 PHONE: 623-912-0057  
 SIGNATURE: Beverly Brown

Claimant or agent must sign to record with the County.

No of Claims: 17 x \$125 = 2,125.00  
 Check No: CC & CASH init: TMC  
 Receipt No: 931767  
 FOR BLM USE ONLY

**ENTERED INTO COMPUTER**  
 FORM APPROVED OMB NO. 1004-0114  
 Expires: December 31, 2006  
 AZ 3858-2 (July 2004)

AMC NUMBER	CLAIM/SITE NAME	COUNTY RECORDER DATA	SEC	TWP	RNG
356328	BUZZARD # 1	YAV.	12	7N	3W
356329	BUZZARD # 2	YAV.	12	7N	3W
362141	BUZZARD # 3	YAV.	12	7N	3W
351675	SELECT # 1	YAV.	10	7N	3W
351676	SELECT # 2	YAV.	10	7N	3W
351677	SELECT # 3	YAV.	10	7N	3W
353269	HOG	YAV.	36	8N	3W
		YAV.			
		YAV.			
		YAV.			

43 CFR 3833.0-5(e) (August 30, 1994) requires that the names and current addresses of all owners shall be identified on all instruments to be recorded or filed.

Name: \_\_\_\_\_ Address: \_\_\_\_\_

City: \_\_\_\_\_ State: \_\_\_\_\_ Zip: \_\_\_\_\_  Change of address

Name: \_\_\_\_\_ Address: \_\_\_\_\_

City: \_\_\_\_\_ State: \_\_\_\_\_ Zip: \_\_\_\_\_  Change of address

Name: \_\_\_\_\_ Address: \_\_\_\_\_

City: \_\_\_\_\_ State: \_\_\_\_\_ Zip: \_\_\_\_\_  Change of address

Name: \_\_\_\_\_ Address: \_\_\_\_\_

City: \_\_\_\_\_ State: \_\_\_\_\_ Zip: \_\_\_\_\_  Change of address

Name: \_\_\_\_\_ Address: \_\_\_\_\_

City: \_\_\_\_\_ State: \_\_\_\_\_ Zip: \_\_\_\_\_  Change of address

PRIVACY ACT STATEMENT - This information is being collected pursuant to 30 U.S.C. 28, 43 CFR 3833.2, and ARS 27-208 in compliance with the laws of the USDI, Bureau of Land Management, and the State of Arizona. The purpose of this collection is to facilitate processing of claims or applications. This form is covered by Privacy Act Notice #INTERIOR/LLM-32 and is subject to the routine uses stated in that notice. Privacy Act Notice #INTERIOR/LLM-32 is available at the BLM Arizona State Office. This form may be locally reproduced.

## MAINTENANCE FEE PAYMENT

BUREAU OF LAND MANAGEMENT  
 222 N CENTRAL AVENUE  
 PHOENIX, AZ 85004  
 602-417-9200  
 www.az.blm.gov

Mining Claim Maintenance Fee Payment of \$125 per claim/site is due on or before September 1, 2004, in lieu of assessment work for the upcoming assessment year beginning September 1 of the year noted above.

RECEIVED  
 B.L.M. AZ STATE OFFICE  
 2004 AUG 18 P 2:39  
 PHOENIX, ARIZONA

BLM Date Stamp

AMC NUMBER	CLAIM/SITE NAME	COUNTY RECORDER DATA	SEC	TWP	RNG
353 844	Red Rooster	Maricopa	21	7N	3W
354 046	Catclaw #1	Maricopa	13	7N	3W
354 047	Catclaw #2	Maricopa	13	7N	3W
355 277	Catclaw #3	Maricopa	24	7N	3W
355 354	Catclaw #4	Maricopa	13	7N	3W
355 375	Catclaw #5	Maricopa	24	7N	3W
355 376	Catclaw #6	Maricopa	24	7N	3W
356 330	Catclaw #7	Maricopa	24	7N	3W
358 409	Havalina #1	Maricopa	22	7N	3W
358 408	Havalina #2	Maricopa	22	7N	3W

List additional claims on the reverse side of this form.

Check here if this is a change of address.

CLAIMANT NAME: Beverly Brown  
 ADDRESS: 10502 Cherry Tree Ln  
 CITY: Sun City STATE: AZ ZIP: 85373  
 PHONE: 623-972-0057  
 SIGNATURE: Beverly Brown

No of Claims: 11 x \$125 = 1,375.00  
 Check No: CC & Cash Init: JMC  
 Receipt No: 931767

FOR BLM USE ONLY

Claimant or agent must sign to record with the County.



AMC NUMBER	CLAIM/SITE NAME	COUNTY RECORDER DATA	SEC	TWP	RNG
355276	Brass Ring	Maricopa	21	7N	3W

43 CFR 3833.0-5(e) (August 30, 1994) requires that the names and current addresses of all owners shall be identified on all instruments to be recorded or filed.

Name: \_\_\_\_\_ Address: \_\_\_\_\_

City: \_\_\_\_\_ State: \_\_\_\_\_ Zip: \_\_\_\_\_  Change of address

Name: \_\_\_\_\_ Address: \_\_\_\_\_

City: \_\_\_\_\_ State: \_\_\_\_\_ Zip: \_\_\_\_\_  Change of address

Name: \_\_\_\_\_ Address: \_\_\_\_\_

City: \_\_\_\_\_ State: \_\_\_\_\_ Zip: \_\_\_\_\_  Change of address

Name: \_\_\_\_\_ Address: \_\_\_\_\_

City: \_\_\_\_\_ State: \_\_\_\_\_ Zip: \_\_\_\_\_  Change of address

Name: \_\_\_\_\_ Address: \_\_\_\_\_

City: \_\_\_\_\_ State: \_\_\_\_\_ Zip: \_\_\_\_\_  Change of address

**PRIVACY ACT STATEMENT** – This information is being collected pursuant to 30 U.S.C. 28, 43 CFR 3833.2, and ARS 27-208 in compliance with the laws of the USDI, Bureau of Land Management, and the State of Arizona. The purpose of this collection is to facilitate processing of claims or applications. This form is covered by Privacy Act Notice #INTERIOR/LLM -32 and is subject to the routine uses stated in that notice. Privacy Act Notice #INTERIOR/LLM-32 is available at the BLM Arizona State Office. This form may be locally reproduced.

**United States Department of the Interior**  
**Bureau of Land Management**  
 BUSINESS & SUPPORT SVCS DIV  
 222 N CENTRAL AVE  
 PHOENIX, AZ 85004 -2203  
 Phone: (602) 417-9200

Receipt	
No:	931767

<b>Transaction #:</b> 966034
<b>Date of Transaction:</b> 08/18/2004
<b>CUSTOMER:</b> BEVERLY BROWN DAVID KINZENBAW 10502 CHERRY TREE LN SUN CITY, AZ 85373

LINE #	QTY	DESCRIPTION	REMARKS	UNIT PRICE	TOTAL
1	1.00	LOCATABLE MINERALS / MINING CLAIMS-NOT NEW-UNADJUD, ONE AUTH NO. ONLY / MINING CLAIM MONEY RECEIVED (455) CASES: AMC266964/\$3500.00	MAINT 2005/28	- n/a -	3500.00
<b>TOTAL:</b>					<b>\$3,500.00</b>

PAYMENT INFORMATION																													
NOTE: Items will appear on credit card statement as "Bureau of Land Management".																													
1	<table border="1"> <tr> <td>AMOUNT:</td> <td>\$1,750.00</td> <td>POSTMARKED:</td> <td>N/A</td> </tr> <tr> <td>TYPE:</td> <td>CASH</td> <td>RECEIVED:</td> <td>08/18/2004</td> </tr> <tr> <td>NAME:</td> <td colspan="3">DAVID KINZENBAW BROWN, BEVERLY 10502 CHERRY TREE LN SUN CITY AZ 85373</td> </tr> </table>	AMOUNT:	\$1,750.00	POSTMARKED:	N/A	TYPE:	CASH	RECEIVED:	08/18/2004	NAME:	DAVID KINZENBAW BROWN, BEVERLY 10502 CHERRY TREE LN SUN CITY AZ 85373																		
AMOUNT:	\$1,750.00	POSTMARKED:	N/A																										
TYPE:	CASH	RECEIVED:	08/18/2004																										
NAME:	DAVID KINZENBAW BROWN, BEVERLY 10502 CHERRY TREE LN SUN CITY AZ 85373																												
2	<table border="1"> <tr> <td>AMOUNT:</td> <td>\$1,750.00</td> <td>POSTMARKED:</td> <td>N/A</td> </tr> <tr> <td>TYPE:</td> <td>CREDIT CARD</td> <td>RECEIVED:</td> <td>08/18/2004</td> </tr> <tr> <td>NAME:</td> <td colspan="3">DAVID KINZENBAW BROWN, BEVERLY 10502 CHERRY TREE LN SUN CITY AZ 85373</td> </tr> <tr> <td>CARD NO:</td> <td>XXXXXXXXXXXX2786</td> <td>AUTH CODE:</td> <td>092097</td> </tr> <tr> <td>NAME ON CARD:</td> <td colspan="3">BROWN/BEVERLY M</td> </tr> <tr> <td>EXPIRES:</td> <td colspan="3">04/30/2005</td> </tr> <tr> <td>SIGNATURE:</td> <td colspan="3"></td> </tr> </table>	AMOUNT:	\$1,750.00	POSTMARKED:	N/A	TYPE:	CREDIT CARD	RECEIVED:	08/18/2004	NAME:	DAVID KINZENBAW BROWN, BEVERLY 10502 CHERRY TREE LN SUN CITY AZ 85373			CARD NO:	XXXXXXXXXXXX2786	AUTH CODE:	092097	NAME ON CARD:	BROWN/BEVERLY M			EXPIRES:	04/30/2005			SIGNATURE:			
AMOUNT:	\$1,750.00	POSTMARKED:	N/A																										
TYPE:	CREDIT CARD	RECEIVED:	08/18/2004																										
NAME:	DAVID KINZENBAW BROWN, BEVERLY 10502 CHERRY TREE LN SUN CITY AZ 85373																												
CARD NO:	XXXXXXXXXXXX2786	AUTH CODE:	092097																										
NAME ON CARD:	BROWN/BEVERLY M																												
EXPIRES:	04/30/2005																												
SIGNATURE:																													

AMC 355375  
356328  
**351675**  
266964  
268020

AMC 277387  
353844  
353269

AMC ~~351677~~  
354046  
355276  
355354

**MAINTENANCE FEE PAYMENT**

Mining Claim Maintenance Fee Payment of \$100 per claim or site is due on or before September 1, 2003, in lieu of assessment work for the upcoming assessment year beginning September 1 of the year noted above.

BUREAU OF LAND MANAGEMENT  
ARIZONA STATE OFFICE  
222 NORTH CENTRAL AVENUE  
PHOENIX, AZ 85004  
602-417-9200  
www.az.blm.gov

<b>FOR BLM USE ONLY</b>	
NO. OF CLAIMS:	<u>25</u> X \$100 = \$ <u>2500<sup>00</sup></u>
RECEIPT NO.:	_____ CHECK NO.: _____
INIT:	<u>cdh</u>

BLM SERIAL NUMBERS	NAME OF CLAIMS/SITES	COUNTY BOOK/DOCKET & PAGE OR FEE NUMBER
1. AMC <u>354 046</u>	_____	_____
2. AMC <u>354 047</u>	_____	_____
3. AMC <u>355 277</u>	_____	_____
4. AMC <u>355 354</u>	_____	_____
5. AMC <u>355 375</u>	_____	_____
6. AMC <u>355 376</u>	_____	_____
7. AMC <u>356 330</u>	_____	_____
8. AMC <u>351 675</u>	_____	_____
9. AMC <u>351 676</u>	_____	_____
10. AMC <u>351 677</u>	_____	_____

List additional claims on the reverse side of this form.

CHECK HERE IF THIS IS A CHANGE OF ADDRESS

CLAIMANT'S NAME: David R. Kinzenbaw  
ADDRESS: 4144 W Dahlia  
CITY: Phoenix STATE: AZ ZIP: 85029  
PHONE: 623-680 2999

Signature: \_\_\_\_\_  
To record with the County, one claimant or an agent must sign.

10502 Cherry Tree Ln  
Sun City, AZ 85373

RECEIVED  
BLM, AZ STATE OFFICE  
2003 AUG - 1 P 3:57  
PHOENIX, ARIZONA  
BLM DATE STAMP

ENTERED IN COMPUTER  
8/14/2003 DK

NAME: \_\_\_\_\_ ADDRESS: \_\_\_\_\_  
CITY: \_\_\_\_\_ STATE: \_\_\_\_\_ ZIP: \_\_\_\_\_ IS THIS A NEW ADDRESS

NAME: \_\_\_\_\_ ADDRESS: \_\_\_\_\_  
CITY: \_\_\_\_\_ STATE: \_\_\_\_\_ ZIP: \_\_\_\_\_ IS THIS A NEW ADDRESS

NAME: \_\_\_\_\_ ADDRESS: \_\_\_\_\_  
CITY: \_\_\_\_\_ STATE: \_\_\_\_\_ ZIP: \_\_\_\_\_ IS THIS A NEW ADDRESS

NAME: \_\_\_\_\_ ADDRESS: \_\_\_\_\_  
CITY: \_\_\_\_\_ STATE: \_\_\_\_\_ ZIP: \_\_\_\_\_ IS THIS A NEW ADDRESS

NAME: \_\_\_\_\_ ADDRESS: \_\_\_\_\_  
CITY: \_\_\_\_\_ STATE: \_\_\_\_\_ ZIP: \_\_\_\_\_ IS THIS A NEW ADDRESS

NAME: \_\_\_\_\_ ADDRESS: \_\_\_\_\_  
CITY: \_\_\_\_\_ STATE: \_\_\_\_\_ ZIP: \_\_\_\_\_ IS THIS A NEW ADDRESS

NAME: \_\_\_\_\_ ADDRESS: \_\_\_\_\_  
CITY: \_\_\_\_\_ STATE: \_\_\_\_\_ ZIP: \_\_\_\_\_ IS THIS A NEW ADDRESS

NAME: \_\_\_\_\_ ADDRESS: \_\_\_\_\_  
CITY: \_\_\_\_\_ STATE: \_\_\_\_\_ ZIP: \_\_\_\_\_ IS THIS A NEW ADDRESS

FOR BLM USE ONLY	
DATE ENTERED INTO COMPUTER:	_____
INITIALS:	_____ VERIFIED: _____

August 28, 2002



**United States Department of the Interior  
Bureau of Land Management**

BUSINESS & SUPPORT SVCS DIV  
222 N CENTRAL AVE  
PHOENIX, AZ 85004 -2203  
Phone: (602) 417-9200

Receipt	
No:	722350

**Transaction #:** 751563  
**Date of Transaction:** 08/01/2003

CUSTOMER:	DAVID R KINZENBAW 4001 W DAHLIA PHOENIX,AZ 85029
-----------	--------------------------------------------------------

LINE #	QTY	DESCRIPTION	REMARKS	UNIT PRICE	TOTAL
1	1.00	LOCATABLE MINERALS / MINING CLAIMS-NOT NEW-UNADJUD,ONE AUTH NO. ONLY / MINING CLAIM MONEY RECEIVED (455) <b>CASES:</b> AMC354046/\$2500.00	MAINT 2004 (25)	- n/a -	2500.00
<b>TOTAL:</b>					<b>\$2,500.00</b>

PAYMENT INFORMATION

NOTE: Items will appear on credit card statement as "Bureau of Land Management".

1	AMOUNT:	\$1,300.00	POSTMARKED:	N/A
	TYPE:	CREDIT CARD	RECEIVED:	08/01/2003
	NAME:	BROWN, BEVERLY 10502 CHERRY TREE LN SUN CITY AZ 85373		
	CARD NO:	XXXXXXXXXXXX2786	AUTH CODE:	001602
	NAME ON CARD:	BROWN/BEVERLY M		
	EXPIRES:	04/30/2005		
	SIGNATURE:			
2	AMOUNT:	\$1,200.00	POSTMARKED:	N/A
	TYPE:	CHECK	RECEIVED:	08/01/2003
	CHECK NO:	2218		
	NAME:	KINZENBAW, DAVID 4144 W DAHLIA PHOENIX AZ 85029		

REMARKS

This receipt was generated by the automated BLM Collections and Billing System and is a paper representation of a portion of the official electronic record contained therein.

Amc 350492  
Amc 351675

UNITED STATES  
DEPARTMENT OF THE INTERIOR  
BUREAU OF LAND MANAGEMENT

Relinquishment of Mining Claim(s)

I (We) CALEB R. COMPTON (Caleb R. Compton)

Hereby relinquish and abandon all right, title, and interest in the following described mining claim(s):

RECEIVED  
2003 JUL 15 10:09 AM  
BUREAU OF LAND MANAGEMENT  
DENVER, COLORADO

Names of Claim(s)	Description of land (approximate legal description of lode claim(s))	Dates of Original, Supplemental, and Amended Locations	Volume and Page where recorded: County of _____ State _____
AMC 350492			
AMC 351675			
AMC 351676			
AMC 351677			

Date: July, 15, 2003

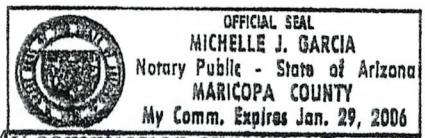
State of: Arizona

County of: Maricopa

Caleb R. Compton

ss.

On this 15<sup>th</sup> Day of July, in the year 2003, before me, Michelle J. Garcia, a notary public, personally appeared Caleb R. Compton, known to me (or proved to me on the oath of Caleb R. Compton) to be the person whose name is subscribed to the within instrument, and acknowledged that he (she or they) executed the same.



My commission expires: Jan. 29, 2006

Michelle J. Garcia  
(Notary Public and for the State of Arizona,  
County of Maricopa)

ENTERED INTO COMPUTER

7/22/03 RB

**MAINTENANCE FEE PAYMENT**

Mining Claim Maintenance Fee Payment of \$100 per claim or site is due on or before September 1, 2002, in lieu of assessment work for the upcoming assessment year beginning September 1 of the year noted above.

BUREAU OF LAND MANAGEMENT  
 ARIZONA STATE OFFICE  
 222 NORTH CENTRAL AVENUE  
 PHOENIX, AZ 85004  
 602-417-9200  
 www.az.blm.gov

<b>FOR BLM USE ONLY</b>	
NO. OF CLAIMS: <u>11</u>	X \$100 = \$ <u>1,100.<sup>00</sup></u>
RECEIPT NO.: _____	CHECK NO.: _____
INIT: _____	

The claims are situated in MARICOPA County, Arizona.

**BLM SERIAL NUMBERS**

**NAMES OF CLAIMS OR SITES**

AMC \_\_\_\_\_ THRU AMC \_\_\_\_\_ NAME: \_\_\_\_\_  
 COUNTY BOOK/DOCKET \_\_\_\_\_, PAGE OR FEE NO: \_\_\_\_\_  
 AMC \_\_\_\_\_ THRU AMC \_\_\_\_\_ NAME: \_\_\_\_\_  
 COUNTY BOOK/DOCKET \_\_\_\_\_, PAGE OR FEE NO: \_\_\_\_\_

**IF NOT CONSECUTIVE NUMBERS LIST SEPARATELY BELOW**

BLM SERIAL NUMBERS	NAME OF CLAIMS/SITES	CO/BOOK DOCKET & PAGE OR FEE NUMBER
AMC <u>354046</u>	<u>CAT CLAW #1</u>	_____
AMC <u>354047</u>	<u>CAT CLAW #2</u>	_____
AMC <u>355277</u>	<u>CAT CLAW #3</u>	_____
AMC <u>355354</u>	<u>CAT CLAW #4</u>	_____

List additional claims on the reverse side of this form.

CLAIMANT'S NAME: Kelly R Brown  
 ADDRESS: 10502 C Hwy 100 Ln CITY: Surber STATE: AZ ZIP: 85373  
 PHONE: 623 0057

Check here if this is a change of address

**ENTERED INTO COMPUTER**

11/14/02 AB

PHOENIX, ARIZONA  
 2002 JUL 23 P 2:27  
 RECEIVED  
 B.L.M. AZ STATE OFFICE  
 BLM DATE STAMP



BLM SERIAL  
NUMBERS

 NAME OF CLAIMS/SITES

CO/BOOK DOCKET &  
PAGE OR FEE NUMBER

AMC <u>355375</u>	<u>CAT CLAW #5</u>	
AMC <u>355376</u>	<u>CAT CLAW #6</u>	
AMC <u>356330</u>	<u>CAT CLAW #7</u>	
AMC <u>355276</u>	<u>BRASS RING #1</u>	
AMC <u>356177</u>	<u>BRASS RING #2</u>	
AMC <u>353844</u>	<u>RED ROOSTER</u>	
AMC <u>350492</u>	<u>BEANER</u>	
AMC _____	_____	_____
AMC _____	_____	_____
AMC _____	_____	_____
AMC _____	_____	_____
AMC _____	_____	_____
AMC _____	_____	_____
AMC _____	_____	_____
AMC _____	_____	_____
AMC _____	_____	_____

43 CFR 3833.0-5(e) (August 30, 1994) requires that the names of all of the owners and their current addresses shall be identified on all instruments required to be recorded or filed by the regulation, 43 CFR Subpart 3833.

NAME: DAVID R KENZENBAW ADDRESS: 4144 W. DALLIA  
CITY: PHX STATE: AZ ZIP: 85029 IS THIS A NEW ADDRESS

NAME: David R. Knie ADDRESS: \_\_\_\_\_  
CITY: \_\_\_\_\_ STATE: \_\_\_\_\_ ZIP: \_\_\_\_\_ IS THIS A NEW ADDRESS

NAME: \_\_\_\_\_ ADDRESS: \_\_\_\_\_  
CITY: \_\_\_\_\_ STATE: \_\_\_\_\_ ZIP: \_\_\_\_\_ IS THIS A NEW ADDRESS

NAME: \_\_\_\_\_ ADDRESS: \_\_\_\_\_  
CITY: \_\_\_\_\_ STATE: \_\_\_\_\_ ZIP: \_\_\_\_\_ IS THIS A NEW ADDRESS

Signature Kelly R Brown  
To record with the County, one claimant or an agent must sign.

FOR BLM USE ONLY	
DATE ENTERED INTO COMPUTER: _____	INITIALS: _____ VERIFIED: _____

**MAINTENANCE FEE PAYMENT**

Mining Claim Maintenance Fee Payment of \$100 per claim or site is due on or before September 1, 2002, in lieu of assessment work for the upcoming assessment year beginning September 1 of the year noted above.

BUREAU OF LAND MANAGEMENT  
ARIZONA STATE OFFICE  
222 NORTH CENTRAL AVENUE  
PHOENIX, AZ 85004  
602-417-9200  
www.az.blm.gov

**FOR BLM USE ONLY**  
NO. OF CLAIMS: 16 X \$100 = \$ 1,600.<sup>00</sup>  
RECEIPT NO.: 527236 CHECK NO.: CC  
INIT: MC

The claims are situated in YAVAPAI County, Arizona.

**BLM SERIAL NUMBERS**

**NAMES OF CLAIMS OR SITES**

AMC \_\_\_\_\_ THRU AMC \_\_\_\_\_ NAME: \_\_\_\_\_  
COUNTY BOOK/DOCKET \_\_\_\_\_, PAGE OR FEE NO: \_\_\_\_\_  
AMC \_\_\_\_\_ THRU AMC \_\_\_\_\_ NAME: \_\_\_\_\_  
COUNTY BOOK/DOCKET \_\_\_\_\_, PAGE OR FEE NO: \_\_\_\_\_

**IF NOT CONSECUTIVE NUMBERS LIST SEPARATELY BELOW**

BLM SERIAL NUMBERS	NAME OF CLAIMS/SITES	CO/BOOK DOCKET & PAGE OR FEE NUMBER
AMC <u>353269</u>	<u>HOG</u>	_____
AMC <u>351675</u>	<u>SELECT #1</u>	_____
AMC <u>351676</u>	<u>SELECT #2</u>	_____
AMC <u>351677</u>	<u>SELECT #3</u>	_____

List additional claims on the reverse side of this form.

CLAIMANT'S NAME: Riley R Brown  
ADDRESS: 14502 E HERRY TRAIL LN CITY: Sumner STATE: AZ ZIP: 85373  
PHONE: 623 972 0657

Check here if this is a change of address

ENTERED IN COMPUTER  
8/15/02 MH

PHOENIX, ARIZONA  
2002 JUL 23 P 2:27  
RECEIVED  
B.L.M. AZ STATE OFFICE  
BLM DATE STAMP

BLM SERIAL  
NUMBERS

 NAME OF CLAIMS/SITES

CO/BOOK DOCKET &  
PAGE OR FEE NUMBER

AMC <u>356328</u>	<u>BUZZARD #1</u>	
AMC <u>356329</u>	<u>BUZZARD #2</u>	
AMC <u>266964</u>	<u>DONKEY #1</u>	
AMC <u>266965</u>	<u>DONKEY #2</u>	
AMC <u>266966</u>	<u>DONKEY #3</u>	
AMC <u>268020</u>	<u>DONKEY #4</u>	
AMC <u>268021</u>	<u>DONKEY #5</u>	
AMC <u>268022</u>	<u>DONKEY #6</u>	
AMC <u>277387</u>	<u>DONKEY #7</u>	
AMC <u>277388</u>	<u>DONKEY #8</u>	
AMC <u>354048</u>	<u>DONKEY #9</u>	
AMC <u>554049</u>	<u>DONKEY #10</u>	
AMC _____	_____	_____
AMC _____	_____	_____

43 CFR 3833.0-5(e) (August 30, 1994) requires that the names of all of the owners and their current addresses shall be identified on all instruments required to be recorded or filed by the regulation, 43 CFR Subpart 3833.

NAME: DAVID R KINZEBAN ADDRESS: 4144 W. DAHLIA DR  
CITY: PHX STATE: AZ ZIP: 85029 IS THIS A NEW ADDRESS

NAME: David R. Kinze ADDRESS: \_\_\_\_\_  
CITY: \_\_\_\_\_ STATE: \_\_\_\_\_ ZIP: \_\_\_\_\_ IS THIS A NEW ADDRESS

NAME: \_\_\_\_\_ ADDRESS: \_\_\_\_\_  
CITY: \_\_\_\_\_ STATE: \_\_\_\_\_ ZIP: \_\_\_\_\_ IS THIS A NEW ADDRESS

NAME: \_\_\_\_\_ ADDRESS: \_\_\_\_\_  
CITY: \_\_\_\_\_ STATE: \_\_\_\_\_ ZIP: \_\_\_\_\_ IS THIS A NEW ADDRESS

Signature: Kelly R Bour  
To record with the County, one claimant or an agent must sign.

FOR BLM USE ONLY	
DATE ENTERED INTO COMPUTER: _____	VERIFIED: _____
INITIALS: _____	VERIFIED: _____

**United States Department of the Interior**  
**Bureau of Land Management**  
 BUSINESS & SUPPORT SVCS DIV  
 222 N CENTRAL AVE  
 PHOENIX, AZ 85004 -2203  
 Phone: (602) 417-9200

Receipt	
No:	527236

Transaction #: 551381	
Date of Transaction: 07/23/2002	
CUSTOMER:	KELLY R BROWN 10502 CHERRY TREE LN SUN CITY, AZ 85373

LINE #	QTY	DESCRIPTION	REMARKS	UNIT PRICE	TOTAL
1	1.00	LOCATABLE MINERALS / MINING CLAIMS-NOT NEW-UNADJUD, ONE AUTH NO. ONLY / MINING CLAIM MONEY RECEIVED (455) CASES: AMC353269/\$2700.00	MAINT 2003 (27)	- n/a -	2700.00
<b>TOTAL:</b>					<b>\$2,700.00</b>

PAYMENT INFORMATION		
NOTE: Items will appear on credit card statement as "Bureau of Land Management".		
1	AMOUNT: \$2,025.00	POSTMARKED: N/A
	TYPE: CREDIT CARD	RECEIVED: 07/23/2002
	NAME: BROWN, KELLY R 10502 CHERRY TREE LN SUN CITY AZ 85373	
	CARD NO: XXXXXXXXXXXX2786	AUTH CODE: 023003
	NAME ON CARD: BROWN/KELLY R	
	EXPIRES: 04/30/2005	
	SIGNATURE:	
2	AMOUNT: \$675.00	POSTMARKED: N/A
	TYPE: CREDIT CARD	RECEIVED: 07/23/2002
	NAME: BROWN, KELLY R 10502 CHERRY TREE LN SUN CITY AZ 85373	
	CARD NO: XXXXXXXXXXXX6616	AUTH CODE: 677669
	NAME ON CARD: KINZENBAW/ DAVID	
	EXPIRES: 09/30/2003	
	SIGNATURE:	

REMARKS

This receipt was generated by the automated BLM Collections and Billing System and is a paper representation of a portion of the official electronic record contained therein.



**MAINTENANCE FEE PAYMENT**

Mining Claim Maintenance Fee Payment of \$100 per claim or site is due on or before September 1, 2002, in lieu of assessment work for the upcoming assessment year beginning September 1 of the year noted above.

BUREAU OF LAND MANAGEMENT  
ARIZONA STATE OFFICE  
222 NORTH CENTRAL AVENUE  
PHOENIX, AZ 85004  
602-417-9200  
www.az.blm.gov

<b>FOR BLM USE ONLY</b>	
NO. OF CLAIMS: <u>11</u>	X \$100 = \$ <u>1,100.<sup>00</sup></u>
RECEIPT NO.: _____	CHECK NO.: _____
INIT: _____	

The claims are situated in MARICOPA County, Arizona.

**BLM SERIAL NUMBERS**

AMC \_\_\_\_\_ THRU AMC \_\_\_\_\_  
COUNTY BOOK/DOCKET \_\_\_\_\_  
AMC \_\_\_\_\_ THRU AMC \_\_\_\_\_  
COUNTY BOOK/DOCKET \_\_\_\_\_

**NAMES OF CLAIMS OR SITES**

NAME: \_\_\_\_\_  
PAGE OR FEE NO: \_\_\_\_\_  
NAME: \_\_\_\_\_  
PAGE OR FEE NO: \_\_\_\_\_

**IF NOT CONSECUTIVE NUMBERS LIST SEPARATELY BELOW**

BLM SERIAL NUMBERS	NAME OF CLAIMS/SITES	CO/BOOK DOCKET & PAGE OR FEE NUMBER
AMC <u>354046</u>	<u>CAT CLAW #1</u>	_____
AMC <u>354047</u>	<u>CAT CLAW #2</u>	_____
AMC <u>355277</u>	<u>CAT CLAW #3</u>	_____
AMC <u>355354</u>	<u>CAT CLAW #4</u>	_____

List additional claims on the reverse side of this form.

CLAIMANT'S NAME: Kelly B Brown  
ADDRESS: 10502 C Kelly Ln CITY: Surry STATE: AZ ZIP: 85373  
PHONE: 623 0057

Check here if this is a change of address

**ENTERED INTO COMPUTER**

11/14/02 AS

PHOENIX, ARIZONA
2002 JUL 23 P 2:27
RECEIVED B.L.M. AZ STATE OFFICE
BLM DATE STAMP

BLM SERIAL  
NUMBERS

NAME OF CLAIMS/SITES

CO/BOOK DOCKET &  
PAGE OR FEE NUMBER

AMC 355375

CAT CLAW #5

AMC 355376

CAT CLAW #6

AMC 356330

CAT CLAW #7

AMC 355276

BRASS RING #1

AMC 356177

BRASS RING #2

AMC 353844

RED ROOSTER

AMC 350492

BEANER

AMC \_\_\_\_\_

AMC \_\_\_\_\_

AMC \_\_\_\_\_

AMC \_\_\_\_\_

AMC \_\_\_\_\_

AMC \_\_\_\_\_

AMC \_\_\_\_\_

AMC \_\_\_\_\_

43 CFR 3833.0-5(e) (August 30, 1994) requires that the names of all of the owners and their current addresses shall be identified on all instruments required to be recorded or filed by the regulation, 43 CFR Subpart 3833.

NAME: DAVID R. KENZENBAW ADDRESS: 4144 W. DALLIA

CITY: PHX STATE: AZ ZIP: 85029 IS THIS A NEW ADDRESS

David R. Kenzie

NAME: \_\_\_\_\_ ADDRESS: \_\_\_\_\_

CITY: \_\_\_\_\_ STATE: \_\_\_\_\_ ZIP: \_\_\_\_\_ IS THIS A NEW ADDRESS

NAME: \_\_\_\_\_ ADDRESS: \_\_\_\_\_

CITY: \_\_\_\_\_ STATE: \_\_\_\_\_ ZIP: \_\_\_\_\_ IS THIS A NEW ADDRESS

NAME: \_\_\_\_\_ ADDRESS: \_\_\_\_\_

CITY: \_\_\_\_\_ STATE: \_\_\_\_\_ ZIP: \_\_\_\_\_ IS THIS A NEW ADDRESS

Signature: Kelly R. Brown

To record with the County, one claimant or an agent must sign.

FOR BLM USE ONLY	
DATE ENTERED INTO COMPUTER: _____	VERIFIED: _____
INITIALS: _____	VERIFIED: _____

**MAINTENANCE FEE PAYMENT**

Mining Claim Maintenance Fee Payment of \$100 per claim or site is due on or before September 1, 2002, in lieu of assessment work for the upcoming assessment year beginning September 1 of the year noted above.

BUREAU OF LAND MANAGEMENT  
ARIZONA STATE OFFICE  
222 NORTH CENTRAL AVENUE  
PHOENIX, AZ 85004  
602-417-9200  
www.az.blm.gov

**FOR BLM USE ONLY**  
NO. OF CLAIMS: 16 X \$100 = \$ 1,600.<sup>00</sup>  
RECEIPT NO.: 527236 CHECK NO.: CC  
INIT: MC

The claims are situated in YAVAPAI County, Arizona.

<u>BLM SERIAL NUMBERS</u>	<u>NAMES OF CLAIMS OR SITES</u>
AMC _____ THRU AMC _____	NAME: _____
COUNTY BOOK/DOCKET _____	PAGE OR FEE NO: _____
AMC _____ THRU AMC _____	NAME: _____
COUNTY BOOK/DOCKET _____	PAGE OR FEE NO: _____

**IF NOT CONSECUTIVE NUMBERS LIST SEPARATELY BELOW**

BLM SERIAL NUMBERS	NAME OF CLAIMS/SITES	CO/BOOK DOCKET & PAGE OR FEE NUMBER
AMC <u>353269</u>	<u>HOG</u>	_____
AMC <u>351675</u>	<u>SELECT #1</u>	_____
AMC <u>351676</u>	<u>SELECT #2</u>	_____
AMC <u>351677</u>	<u>SELECT #3</u>	_____

List additional claims on the reverse side of this form.

CLAIMANT'S NAME: RILEY R BROWN  
ADDRESS: 16562 CHERRY TRAIL LN CITY: SUN CITY STATE: AZ ZIP: 85373  
PHONE: 623 972 0657

Check here if this is a change of address

ENTERED IN COMPUTER  
8/15/02 MCH

PHOENIX, ARIZONA  
2002 JUL 23 P 2: 27  
RECEIVED  
B.L.M. AZ STATE OFFICE  
BLM DATE STAMP



BLM SERIAL  
NUMBERS

NAME OF CLAIMS/SITES

CO/BOOK DOCKET &  
PAGE OR FEE NUMBER

AMC <u>356328</u>	<u>BUZZARD #1</u>	
AMC <u>356329</u>	<u>BUZZARD #2</u>	
AMC <u>266964</u>	<u>DONKEY #1</u>	
AMC <u>266965</u>	<u>DONKEY #2</u>	
AMC <u>266966</u>	<u>DONKEY #3</u>	
AMC <u>268020</u>	<u>DONKEY #4</u>	
AMC <u>268021</u>	<u>DONKEY #5</u>	
AMC <u>268022</u>	<u>DONKEY #6</u>	
AMC <u>277387</u>	<u>DONKEY #7</u>	
AMC <u>277388</u>	<u>DONKEY #8</u>	
AMC <u>354048</u>	<u>DONKEY #9</u>	
AMC <u>554049</u>	<u>DONKEY #10</u>	
AMC _____	_____	_____
AMC _____	_____	_____

43 CFR 3833.0-5(e) (August 30, 1994) requires that the names of all of the owners and their current addresses shall be identified on all instruments required to be recorded or filed by the regulation, 43 CFR Subpart 3833.

NAME: DAVID R KENZERBAW ADDRESS: 4144 W. DAHLIA DR  
CITY: PHX STATE: AZ ZIP: 85029 IS THIS A NEW ADDRESS

NAME: David R. Kenze ADDRESS: \_\_\_\_\_  
CITY: \_\_\_\_\_ STATE: \_\_\_\_\_ ZIP: \_\_\_\_\_ IS THIS A NEW ADDRESS

NAME: \_\_\_\_\_ ADDRESS: \_\_\_\_\_  
CITY: \_\_\_\_\_ STATE: \_\_\_\_\_ ZIP: \_\_\_\_\_ IS THIS A NEW ADDRESS

NAME: \_\_\_\_\_ ADDRESS: \_\_\_\_\_  
CITY: \_\_\_\_\_ STATE: \_\_\_\_\_ ZIP: \_\_\_\_\_ IS THIS A NEW ADDRESS

Signature: Kelly R Beaur  
To record with the County, one claimant or an agent must sign.

FOR BLM USE ONLY	
DATE ENTERED INTO COMPUTER: _____	VERIFIED: _____
INITIALS: _____	_____

**United States Department of the Interior**  
**Bureau of Land Management**  
 BUSINESS & SUPPORT SVCS DIV  
 222 N CENTRAL AVE  
 PHOENIX, AZ 85004 -2203  
 Phone: (602) 417-9200

Receipt	
No:	527236

<b>Transaction #:</b> 551381
<b>Date of Transaction:</b> 07/23/2002
<b>CUSTOMER:</b> KELLY R BROWN 10502 CHERRY TREE LN SUN CITY, AZ 85373

LINE #	QTY	DESCRIPTION	REMARKS	UNIT PRICE	TOTAL
1	1.00	LOCATABLE MINERALS / MINING CLAIMS-NOT NEW-UNADJUD, ONE AUTH NO. ONLY / MINING CLAIM MONEY RECEIVED (455) <b>CASES: AMC353269/\$2700.00</b>	MAINT 2003 (27)	- n/a -	2700.00
<b>TOTAL:</b>					<b>\$2,700.00</b>

PAYMENT INFORMATION					
NOTE: Items will appear on credit card statement as "Bureau of Land Management".					
1	AMOUNT:	\$2,025.00	POSTMARKED:	N/A	
	TYPE:	CREDIT CARD	RECEIVED:	07/23/2002	
	NAME:	BROWN, KELLY R 10502 CHERRY TREE LN SUN CITY AZ 85373			
	CARD NO:	XXXXXXXXXXXX2786	AUTH CODE:	023003	
	NAME ON CARD:	BROWN/KELLY R			
	EXPIRES:	04/30/2005			
	SIGNATURE:				
2	AMOUNT:	\$675.00	POSTMARKED:	N/A	
	TYPE:	CREDIT CARD	RECEIVED:	07/23/2002	
	NAME:	BROWN, KELLY R 10502 CHERRY TREE LN SUN CITY AZ 85373			
	CARD NO:	XXXXXXXXXXXX6616	AUTH CODE:	677669	
	NAME ON CARD:	KINZENBAW/ DAVID			
	EXPIRES:	09/30/2003			
	SIGNATURE:				

REMARKS

This receipt was generated by the automated BLM Collections and Billing System and is a paper representation of a portion of the official electronic record contained therein.

Receipt No. 527236

Trans No. 551381

LEAD FILE #'S \_\_\_\_\_

266964, 268020, 277387,  
350492, 351675, 353269, 353844,  
354046, 355276, 355354, 355375,  
356177, 356328

MC Number	Code	Amount
266964-266966	482	300
268020-268022		300
277387-277388		200
351675-351677		300
350492		100
353269		100
353844		100
354046-354049		400
355354		100
355276-355277		200
355375-355376		200
356177		100
356328-356330		300
TOTAL:		\$2,700

AMC Number	Code	Amount
TOTAL:		\$

Date of Doc 7/23/02  
Date of Rec't " "  
Amount Rec'd 2,700.00  
Amount Earned 2,700.00

Date Entered: 11/14/02 AB  
Date Verified: " "  
Sent to Accts: " "  
Date Earned: \_\_\_\_\_

- 480 POL
- 481 NOI
- 482 MAINT
- 396 TRANS
- 635 AMEND

NOTES:

MAINTENANCE FEE PAYMENT WAIVER CERTIFICATION

This small miner waiver is filed to hold the claims/sites listed below for the assessment year beginning at noon on the first September 1 following the official filing of this form with BLM.

The undersigned owner(s) of the mining claims/sites listed below hereby certify under penalty of 18 U.S.C. 1001 and 43 U.S.C. 1212 that:

I/We control, or will control, ten or fewer mining claims/sites located and maintained on Federal land in the United States of America on the August 31 that is one day before the beginning of the assessment year indicated in line one above.

I/We have/will performed/perform assessment work upon the claims listed below for the current assessment year as of the August 31 indicated in line three above. This work meets the requirements of the General Mining Law of 1872, as amended; the Act of August 10, 1993; and the regulations at 43 CFR 3833 and 3850. Such work will be described on our affidavit of labor. Listing a site on this form constitutes a filing of a Notice of Intention to Hold for that site. I enclose a \$5.00 per site service charge (recording fee) for each site listed.

Please check this box if the following statement applies to you.

I/We relinquish my/our claims and/or sites not listed below.

JULY 19 2001

The mining claims and sites for which the above waiver from payment of the maintenance fees is made are:

CLAIM NAME	BLM RECORDATION SERIAL NUMBER
1. DONKEY # 1	266 964
2. 2	266 965
3. 3	266 966
4. <i>thru</i> 4	268 020
5. 5	268 021
6. 6	268 022
7. 7	277 387
8. 8	277 388
9. 9	354 048
10. #10 Donkey 10	354 049

All owner(s) of the above mining claims and sites are filing for this waiver.

I/We understand and acknowledge that pursuant to 43 U.S.C. 1212 and 18 U.S.C. 1001, the filing of a false, fictitious, or fraudulent document with the Bureau of Land Management may result in a fine of up to \$10,000, a prison term not to exceed five years, or both.

KELLY R BROWN  
(Owner's Name - Please Print)  
10502 CHERRY TREE LN  
(Street or P.O. Box)

Kelly R Brown  
(Owner's Signature)  
Sun City AZ 85373  
(City) (State) (Zip Code)

(Owner's Name - Please Print)  
(Street or P.O. Box)

(Owner's Signature)  
(City) (State) (Zip Code)

Beverly M Brown  
(Owner's Name - Please Print)  
10502 CHERRY TREE LN  
(Street or P.O. Box)

Beverly M Brown  
(Owner's Signature)  
Sun City AZ 85373  
(City) (State) (Zip Code)

(Owner's Name - Please Print)  
(Street or P.O. Box)

(Owner's Signature)  
(City) (State) (Zip Code)

(Owner's Name - Please Print)	(Owner's Signature)		
(Street or P.O. Box)	(City)	(State)	(Zip Code)
(Owner's Name - Please Print)	(Owner's Signature)		
(Street or P.O. Box)	(City)	(State)	(Zip Code)
(Owner's Name - Please Print)	(Owner's Signature)		
(Street or P.O. Box)	(City)	(State)	(Zip Code)
(Owner's Name - Please Print)	(Owner's Signature)		
(Street or P.O. Box)	(City)	(State)	(Zip Code)

**INSTRUCTIONS**

1. This certification of waiver from payment of maintenance fees is made under the regulations at 43 CFR 3833 and 3850.
2. This waiver **must** be filed in advance of the assessment year for which a waiver is sought, but in no event be filed later than the August 31st preceding the assessment year for which the waiver is sought.
3. You **must** still record your affidavit of assessment work for claims listed and/or Notices of Intention to Hold for any sites listed with the BLM by each December 30th, and the local recording office under State law, as in the past.
4. A \$5.00 service charge (recording fee) is required for all sites listed, otherwise a separate notice of intent to hold **must** be filed by December 30.
5. This waiver **must** be filed in the BLM State Office where the mining claims are recorded.
6. If the claims and sites are located in more than one State, a separate waiver form **must** be filed in each State in which they are held. The total number of claims and sites listed on separate waiver forms cannot exceed ten.
7. All claim names and Bureau of Land Management (BLM) serial numbers **must** be listed for all mining claims and sites for which a waiver is sought.
8. All owners and their addresses **must** be listed.
9. This waiver form **must** be signed by all of the owners or their designated agent. If an agent is designated, a statement appointing the agent, signed by all of the owners, **must** be submitted with this certification, if a designation of agent is not currently on file with the BLM State office where your claims and sites are recorded.
10. Mining claims and sites held by a husband and wife, **either jointly or individually**, or their children under the age of discretion, shall be counted towards the 10 claim limit. Mining claims and sites held in co-ownership, or by an association of locators, by a partnership, or by a corporation shall be counted towards the 10 claim limit for claimants that have an interest in these entities.
11. Failure to pay the maintenance fee or meet the requirements for waiver from payment of the maintenance fee by any August 31st deadline for the following assessment year shall cause the mining claims and sites to be declared null and void.

**NOTICE/BURDEN HOURS STATEMENT**

The Privacy Act of 1974 and the regulation in 43 CFR 2.48(d) provide that you be furnished the following information in connection with the information required by this certification of exemption from rental fees form.

**AUTHORITY:** 30 U.S.C. 28-28k; 43 U.S.C. 1201, 1740, and 1744; 43 CFR 3833 and 3850.

**PRINCIPLE PURPOSE:** This information is to be used to verify that the owner(s) of a mining claim has complied with the Act of August 10, 1993 (107 Stat. 312), and is entitled to perform assessment work in lieu of paying the maintenance fee for the mining claims listed on this form.

**ROUTINE USE:** (1) Adjudication of the claimant(s) certification of waiver from paying the maintenance fee otherwise required by the Act of August 10, 1993 (107 Stat. 312). (2) Disclosure may be made to appropriate Federal agencies when location is made within the agency's geographic area of responsibility. (3) Information from the record and/or the record will be transferred to the appropriate Federal, State, or local agency, or a member of the public in response to a specific request for pertinent information. (4) Information may also be provided to the Department of Justice or in a proceeding before a court or adjudicative body; or to Federal, State, local or foreign agencies when needed for enforcement of civil or criminal codes or applicable regulations concerning title rights upon the public land.

**EFFECT OF NOT PROVIDING INFORMATION:** Disclosure of this information is required by the Act of August 10, 1993 (107 Stat. 312) and 43 CFR 3833 for those owner(s) wishing to take the small miners waiver allowed under 43 CFR 3833 and 3850. Failure to supply the information required in this form to support the owner(s) certification of waiver from payment of the otherwise required maintenance fees will result in the waiver being disallowed and the mining claims declared null and void by the Bureau of Land Management (BLM).

The Paperwork Reduction Act of 1980 (44 U.S.C. 3501, et seq.) requires us to tell you that:

This information is being collected to allow the BLM to determine if you qualify for a waiver from the payment of \$100 per mining claim maintenance fee established by the Act of August 10, 1993 (107 Stat. 312) and the implementing regulations at 43 CFR 3833 and 3850. A response to this request is required in accordance with the statute (107 Stat. 312) to retain your benefit.

Public reporting burden for this form is estimated to average 8 minutes per response, including time to review instructions, gathering and maintaining data, and completing and reviewing the form. Direct comments regarding this burden estimate, or any other aspect of this form, to the Department of the Interior, Bureau of Land Management, Information Collection Clearance Officer (DW-101) Denver Federal Center, Building 40, P.O. Box 25047, Denver, CO 80225-0047 and the Office of Management and Budget, Paperwork Reduction Project (1004-0114), Washington, D.C. 20503.

BLM would like you to know that you do not have to respond to this, or any other, Federal agency-sponsored information collection unless it displays a currently valid OMB control number.

FOR OFFICIAL USE ONLY

RECEIVED

B.L.M. AZ STATE OFFICE

2009 JUL 15 10 11 AM

**United States Department of the Interior**  
**Bureau of Land Management**  
 BUSINESS & SUPPORT SVCS DIV  
 222 N CENTRAL AVE  
 PHOENIX, AZ 85004 -2203  
 Phone: (602) 417-9200

Receipt	
No:	294465

**Transaction #:** 310489  
**Date of Transaction:** 04/23/2001

**CUSTOMER:** BEVERLY BROWN  
 10502 CHERRY TREE SW  
 SUN CITY, AZ 85373

LINE #	QTY	COMMODITY / SUBJECT / ACTION / PRODUCT	REMARKS	UNIT PRICE	TOTAL
1	3	LOCATABLE MINERALS / MINING CLAIMS-ACCOUNTS/UNADJUDICATED / MINING CLAIM MONEY RECEIVED (455)	TRF (2)& AMEND (1)	- n/a -	\$15.00
<b>TOTAL:</b>					<b>\$15.00</b>

PAYMENT INFORMATION			
1	AMOUNT:	\$15.00	POSTMARKED: N/A
	TYPE:	CASH	RECEIVED: 04/23/2001
	NAME:	BROWN, BEVERLY 10502 CHERRY TREE SW SUN CITY AZ 85373	

REMARKS

CASE SERIAL NUMBER INFORMATION		
TRNS #	LINE #	CASES
310489	1	AMC354046, AMC354047, AMC00355277

This receipt was generated by the automated BLM Collections and Billings System and is a paper representation of a portion of the official electronic record contained therein.

**MAINTENANCE FEE PAYMENT WAIVER CERTIFICATION**

This small miner waiver is filed to hold the claims/sites listed below for the assessment year beginning at noon on the first September 1 following the official filing of this form with BLM.

The undersigned owner(s) of the mining claims/sites listed below hereby certify under penalty of 18 U.S.C. 1001 and 43 U.S.C. 1212 that:

I/We control, or will control, ten or fewer mining claims/sites located and maintained on Federal land in the United States of America on the August 31 that is one day before the beginning of the assessment year indicated in line one above.

I/We have/will performed/perform assessment work upon the claims listed below for the current assessment year as of the August 31 indicated in line three above. This work meets the requirements of the General Mining Law of 1872, as amended; the Act of August 10, 1993; and the regulations at 43 CFR 3833 and 3850. Such work will be described on our affidavit of labor. Listing a site on this form constitutes a filing of a Notice of Intention to Hold for that site. I enclose a \$5.00 per site service charge (recording fee) for each site listed.

AMC 354046  
AMC 355276

Please check this box if the following statement applies to you.  
I/We relinquish my/our claims and/or sites not listed below.

The mining claims and sites for which the above waiver from payment of the maintenance fees is made are:

CLAIM NAME	BLM RECORDATION SERIAL NUMBER
1. CAT CLAW	354046
2. CAT CLAW	354047
3. CAT CLAW	355277
4. CAT CLAW	355354 X
5. CAT CLAW	355375
6. CAT CLAW	355376
7.	
8.	
9.	
10. JULY 19 2001	

All owner(s) of the above mining claims and sites are filing for this waiver.

I/We understand and acknowledge that pursuant to 43 U.S.C. 1212 and 18 U.S.C. 1001, the filing of a false, fictitious, or fraudulent document with the Bureau of Land Management may result in a fine of up to \$10,000, a prison term not to exceed five years, or both.

DAVID R KENZENBAW  
 (Owner's Name - Please Print)  
 4001 W DAHLIA  
 (Street or P.O. Box)  
 PHX AZ 85029  
 (City) (State) (Zip Code)

David R Kenzenbaw  
 (Owner's Signature)  
 (City) (State) (Zip Code)

Beverly M Brown  
 (Owner's Name - Please Print)  
 10502 CHERRY TREES  
 (Street or P.O. Box)  
 (City) (State) (Zip Code)

Beverly M Brown  
 (Owner's Signature)  
 (City) (State) (Zip Code)

(Owner's Name - Please Print)	(Owner's Signature)		
(Street or P.O. Box)	(City)	(State)	(Zip Code)
(Owner's Name - Please Print)	(Owner's Signature)		
(Street or P.O. Box)	(City)	(State)	(Zip Code)
(Owner's Name - Please Print)	(Owner's Signature)		
(Street or P.O. Box)	(City)	(State)	(Zip Code)
(Owner's Name - Please Print)	(Owner's Signature)		
(Street or P.O. Box)	(City)	(State)	(Zip Code)

**INSTRUCTIONS**

- |                                                                                                                                                                                                                                                                                                                                                                                                                                                                                                                                                                                                                                                                                                                                                                                                                                                                                                                                                                                                                                                                                                                                                                                                                                                                                                                                                                             |                                                                                                                                                                                                                                                                                                                                                                                                                                                                                                                                                                                                                                                                                                                                                                                                                                                                                                                                                                                                                                                                                                                                                                           |
|-----------------------------------------------------------------------------------------------------------------------------------------------------------------------------------------------------------------------------------------------------------------------------------------------------------------------------------------------------------------------------------------------------------------------------------------------------------------------------------------------------------------------------------------------------------------------------------------------------------------------------------------------------------------------------------------------------------------------------------------------------------------------------------------------------------------------------------------------------------------------------------------------------------------------------------------------------------------------------------------------------------------------------------------------------------------------------------------------------------------------------------------------------------------------------------------------------------------------------------------------------------------------------------------------------------------------------------------------------------------------------|---------------------------------------------------------------------------------------------------------------------------------------------------------------------------------------------------------------------------------------------------------------------------------------------------------------------------------------------------------------------------------------------------------------------------------------------------------------------------------------------------------------------------------------------------------------------------------------------------------------------------------------------------------------------------------------------------------------------------------------------------------------------------------------------------------------------------------------------------------------------------------------------------------------------------------------------------------------------------------------------------------------------------------------------------------------------------------------------------------------------------------------------------------------------------|
| <ol style="list-style-type: none"> <li>1. This certification of waiver from payment of maintenance fees is made under the regulations at 43 CFR 3833 and 3850.</li> <li>2. This waiver <b>must</b> be filed in advance of the assessment year for which a waiver is sought, but in no event be filed later than the August 31st preceding the assessment year for which the waiver is sought.</li> <li>3. You <b>must</b> still record your affidavit of assessment work for claims listed and/or Notices of Intention to Hold for any sites listed with the BLM by each December 30th, and the local recording office under State law, as in the past.</li> <li>4. A \$5.00 service charge (recording fee) is required for all sites listed, otherwise a separate notice of intent to hold <b>must</b> be filed by December 30.</li> <li>5. This waiver <b>must</b> be filed in the BLM State Office where the mining claims are recorded.</li> <li>6. If the claims and sites are located in more than one State, a separate waiver form <b>must</b> be filed in each State in which they are held. The total number of claims and sites listed on separate waiver forms cannot exceed ten.</li> <li>7. All claim names and Bureau of Land Management (BLM) serial numbers <b>must</b> be listed for all mining claims and sites for which a waiver is sought.</li> </ol> | <ol style="list-style-type: none"> <li>8. All owners and their addresses <b>must</b> be listed.</li> <li>9. This waiver form <b>must</b> be signed by all of the owners or their designated agent. If an agent is designated, a statement appointing the agent, signed by all of the owners, <b>must</b> be submitted with this certification, if a designation of agent is not currently on file with the BLM State office where your claims and sites are recorded.</li> <li>10. Mining claims and sites held by a husband and wife, <b>either jointly or individually</b>, or their children under the age of discretion, shall be counted towards the 10 claim limit. Mining claims and sites held in co-ownership, or by an association of locators, by a partnership, or by a corporation shall be counted towards the 10 claim limit for claimants that have an interest in these entities.</li> <li>11. Failure to pay the maintenance fee or meet the requirements for waiver from payment of the maintenance fee by any August 31st deadline for the following assessment year shall cause the mining claims and sites to be declared null and void.</li> </ol> |
|-----------------------------------------------------------------------------------------------------------------------------------------------------------------------------------------------------------------------------------------------------------------------------------------------------------------------------------------------------------------------------------------------------------------------------------------------------------------------------------------------------------------------------------------------------------------------------------------------------------------------------------------------------------------------------------------------------------------------------------------------------------------------------------------------------------------------------------------------------------------------------------------------------------------------------------------------------------------------------------------------------------------------------------------------------------------------------------------------------------------------------------------------------------------------------------------------------------------------------------------------------------------------------------------------------------------------------------------------------------------------------|---------------------------------------------------------------------------------------------------------------------------------------------------------------------------------------------------------------------------------------------------------------------------------------------------------------------------------------------------------------------------------------------------------------------------------------------------------------------------------------------------------------------------------------------------------------------------------------------------------------------------------------------------------------------------------------------------------------------------------------------------------------------------------------------------------------------------------------------------------------------------------------------------------------------------------------------------------------------------------------------------------------------------------------------------------------------------------------------------------------------------------------------------------------------------|

**NOTICE/BURDEN HOURS STATEMENT**

The Privacy Act of 1974 and the regulation in 43 CFR 2.48(d) provide that you be furnished the following information in connection with the information required by this certification of exemption from rental fees form.

**AUTHORITY:** 30 U.S.C. 28-28k; 43 U.S.C. 1201, 1740, and 1744; 43 CFR 3833 and 3850.

**PRINCIPLE PURPOSE:** This information is to be used to verify that the owner(s) of a mining claim has complied with the Act of August 10, 1993 (107 Stat. 312), and is entitled to perform assessment work in lieu of paying the maintenance fee for the mining claims listed on this form.

**ROUTINE USE:** (1) Adjudication of the claimant(s) certification of waiver from paying the maintenance fee otherwise required by the Act of August 10, 1993 (107 Stat. 312). (2) Disclosure may be made to appropriate Federal agencies when location is made within the agency's geographic area of responsibility. (3) Information from the record and/or the record will be transferred to the appropriate Federal, State, or local agency, or a member of the public in response to a specific request for pertinent information. (4) Information may also be provided to the Department of Justice or in a proceeding before a court or adjudicative body; or to Federal, State, local or foreign agencies when needed for enforcement of civil or criminal codes or applicable regulations concerning title rights upon the public land.

**EFFECT OF NOT PROVIDING INFORMATION:** Disclosure of this information is required by the Act of August 10, 1993 (107 Stat. 312) and 43 CFR 3833 for those owner(s) wishing to take the small miners waiver allowed under 43 CFR 3833 and 3850. Failure to supply the information required in this form to support the owner(s) certification of waiver from payment of the otherwise required maintenance fees will result in the waiver being disallowed and the mining claims declared null and void by the Bureau of Land Management (BLM).

The Paperwork Reduction Act of 1980 (44 U.S.C. 3501, et seq.) requires us to tell you that:

This information is being collected to allow the BLM to determine if you qualify for a waiver from the payment of \$100 per mining claim maintenance fee established by the Act of August 10, 1993 (107 Stat. 312) and the implementing regulations at 43 CFR 3833 and 3850. A response to this request is required in accordance with the statute (107 Stat. 312) to retain your benefit.

Public reporting burden for this form is estimated to average 8 minutes per response, including time to review instructions, gathering and maintaining data, and completing and reviewing the form. Direct comments regarding this burden estimate, or any other aspect of this form, to the Department of the Interior, Bureau of Land Management, Information Collection Clearance Officer (DW-101) Denver Federal Center, Building 40, P.O. Box 25047, Denver, CO 80225-0047 and the Office of Management and Budget, Paperwork Reduction Project (1004-0114), Washington, D.C. 20503.

BLM would like you to know that you do not have to respond to this, or any other, Federal agency-sponsored information collection unless it displays a currently valid OMB control number.

**FOR OFFICIAL USE ONLY**

**B.L.M. AZ STATE OFFICE  
RECEIVED**



Receipt No. 416273

Trans No. 436351

LEAD FILE #

AMC 266964 ; AMC 268020 ; AMC 277387

AMC 350492 ; AMC 351675 ; AMC 353269

AMC 353844 ; AMC 354046 ; AMC 355276 ; AMC 355354 ;

~~AMC 355276~~ AMC 355375

AMC Number	Code	Amount
<u>266964 - 266966</u>	<u>480</u>	<u>15<sup>00</sup></u>
<u>268020 - 268022</u>	<u>480</u>	<u>15<sup>00</sup></u>
<u>277387 - 277388</u>	<u>480</u>	<u>10<sup>00</sup></u>
<u>350492</u>	<u>480</u>	<u>5<sup>00</sup></u>
<del>351675</del>		
<u>351675 - 351677</u>	<u>480</u>	<u>15<sup>00</sup></u>
<u>353269</u>	<u>480</u>	<u>5<sup>00</sup></u>
<u>353844</u>	<u>480</u>	<u>5<sup>00</sup></u>
<u>354046 - 354049</u>	<u>481</u>	<u>20<sup>00</sup></u>
<u>355276 - 355277</u>	<u>481</u>	<u>10<sup>00</sup></u>
<u>355354</u>	<u>481</u>	<u>5<sup>00</sup></u>
<u>355375 - 355376</u>	<u>481</u>	<u>10<sup>00</sup></u>
<b>TOTAL:</b>		<u>515<sup>00</sup></u>

AMC Number	Code	Amount
<b>TOTAL:</b>		<u>5</u>

Date of Doc \_\_\_\_\_

Date of Rec't \_\_\_\_\_

Amount Rec'd \$115<sup>00</sup>

Amount Earned \$115<sup>00</sup>

Date Entered: RWZ 12/6/2001

Date Verified: \_\_\_\_\_

Sent to Accts: 12/6/2001

Date Earned: \_\_\_\_\_

- 480 POL
- 481 NOI
- 482 MAINT
- 396 TRANS
- 635 AMEND

NOTES:

Return Document to:

For BLM Use Only

AZ-3850-1 (July 1992)

RALPH ADAIR  
10130 DESERT HILL ROAD  
SUN CITY AZ 85351

1 claim
5.00
5.00 total
cc

Telephone # (623) 583 4200

AFFIDAVIT OF PERFORMANCE OF ANNUAL WORK

Also fill in ITEMS 1 through 9 and the reverse side of this document.

CHECK ONE

NOTICE OF INTENTION TO HOLD

I intend to hold the claim(s) /site(s) listed on the reverse side of this document for the calendar year 19\_\_\_. Also fill in ITEMS 1 through 4 and ITEM 9.

NOTICES OF INTENTION TO HOLD ARE FOR MILL SITES AND TUNNEL SITES OR FOR MINING CLAIMS WHEN ASSESSMENT WORK HAS NOT BEEN DONE, REGARDLESS OF WHETHER THE ANNUAL ASSESSMENT HAS BEEN SUSPENDED, DEFERRED, OR NOT YET ACCRUED. THE FILING OF A NOTICE OF INTENTION TO HOLD SHALL NOT RELIEVE THE OWNER OF COMPLYING WITH FEDERAL AND STATE LAWS PERTAINING TO THE PERFORMANCE OF ANNUAL ASSESSMENT WORK. NOTICES OF INTENTION TO HOLD FOR MILL SITES OR TUNNEL SITES NEED NOT BE COUNTY RECORDED. FOR MINING CLAIMS THE FORM FILED WITH BLM MUST BE IDENTICAL TO THE ONE THAT WAS OR WILL BE FILED WITH THE COUNTY.

Evidence of Annual Assessment Work or a Notice of Intention to Hold must be filed each calendar year following the calendar year in which the Claim/site was located.

ALL CLAIMS LISTED ON A SINGLE AFFIDAVIT MUST BE CONTIGUOUS.

1. State of Arizona, County of MARICOPA ss:
2. I, (Name) RALPH ADAIR
3. Reside at (Address) 10130 DESERT HILL RD  
City SUN CITY, County MARICOPA, State AZ, Zip 85351

being duly sworn, deposes and says that he/she is a citizen of the United States, more than eighteen years of age, that all of the facts set forth in this affidavit/notice, subject to the provisions and penalties of 18 USC 1001 pertaining to the filing of false, fictitious, or fraudulent statements with the United States, are true and correct according to the best of my knowledge, information and belief.

4. Owner's Name and Address (If not shown in items 1-3 above) CHECK HERE IF THIS IS A CHANGE OF ADDRESS

5. That I am personally acquainted with the mining claim(s). The work and improvements were made by and at the expense of the owner(s) of said claim(s). Said contiguous group of claims, listed on the reverse side of this document, are situated in the PIKE PEAK Mining District, MARICOPA County, Arizona

6. That between the dates starting at 12 o'clock noon on September 1, 192000 and ending at 12 o'clock noon on September 1, 192001 at least \$ 100 dollars worth of work and improvements were done and performed upon said claim(s) or upon one or more of a contiguous group of claims for the benefit of all, or wholly or partly outside of a contiguous group of claims for the benefit of all, not including the location work.

7. That the following persons were employed to perform the work and improvements described herein: RALPH ADAIR

8. That the work and improvements performed were: CLEAN UP ROAD

9. Dated 11-29-01, Signature Ralph Adair

SUBSCRIBED AND SWORN TO before me, a Notary Public, this 29th day of November 192001

by Ralph Adair  
Notary Public VIRGINIA P. GRAY  
MY COMMISSION EXPIRES July 18, 2004  
NOTARY PUBLIC - ARIZONA  
MARICOPA COUNTY  
My Comm. Expires July 18, 2004

For BLM Use Only  
RECEIVED  
ENTERED IN COMPUTER  
RS 12/6/2001

This form is for the purpose of complying with the laws of the United States Department of the Interior, Bureau of Land Management and the State of Arizona pertaining to assessment work and/or a notice of intention to hold. 30 USC 28, 43 CFR 3833.2, ARS 27-208. Subject to Paperwork Reduction Act and Privacy Act statements available at the BLM AZ State Office. The form is not copyrighted. It may be reproduced without restriction.

If the claims/sites have consecutive BLM #'s and are in the same Township, Range and Section(s) they may be listed as follows:

SAMPLE 1-10      A MC 19640-49      Dkt/Pg # 1025/1-10 (or)      4N      20W 36  
 RECORDING # 9106173-82

CLAIM/SITE NAME	SERIAL NUMBER	Dkt/Pg or Recording # of ORIGINAL LOCATION NOTICEI	TWN SHP	RNG	SEC(S)
1. BRASSRING	A MC 355276		7N	3W	21
2.	A MC				
3.	A MC				
4.	A MC				
5.	A MC				
6.	A MC				
7.	A MC				
8.	A MC				
9.	A MC				
10.	A MC				
11.	A MC				
12.	A MC				
13.	A MC				
14.	A MC				
15.	A MC				
16.	A MC				
17.	A MC				
18.	A MC				
19.	A MC				
20.	A MC				
21.	A MC				
22.	A MC				
23.	A MC				
24.	A MC				
25.	A MC				
26.	A MC				
27.	A MC				
28.	A MC				
29.	A MC				
30.	A MC				

**FILE WITH: BUREAU OF LAND MANAGEMENT, 222 NORTH CENTRAL AVENUE, PHOENIX, AZ 85004-2203 and the respective county recorder, ON OR BEFORE DECEMBER 30th (NOT THE 31st), BLM REQUIRES A \$5.00 NONREFUNDABLE SERVICE CHARGE FOR EACH MINING CLAIM, MILL SITE OR TUNNEL SITE. ANNUAL FILLINGS THAT ARE NOT ACCOMPANIED BY PROPER SERVICE CHARGES WILL BE RETURNED WITHOUT FURTHER ACTION BY BLM.**

Return Document to:

For BLM Use Only

AZ-3850-1 (July 1992)

KELL R BROWN  
10502 CHERRY TREE LN  
SUN CITY AZ 85373  
Telephone # (623) 972 0057

2 claims
5.00
10.00 total
KL

**AFFIDAVIT OF PERFORMANCE OF ANNUAL WORK.**

Also fill in ITEMS 1 through 9 and the reverse side of this document.

**NOTICE OF INTENTION TO HOLD**

I intend to hold the claims(s)/site(s) listed on the reverse side of this document for the calendar year 19\_\_.  
Also fill in ITEMS 1 through 4 and ITEM 9.

NOTICES OF INTENTION TO HOLD ARE FOR MILLSITES AND TUNNEL SITES OR FOR MINING CLAIMS WHEN ASSESSMENT WORK HAS NOT BEEN DONE, REGARDLESS OF WHETHER THE ANNUAL ASSESSMENT HAS BEEN SUSPENDED, DEFERRED, OR NOT YET ACCRUED. THE FILING OF A NOTICE OF INTENTION TO HOLD SHALL NOT RELIEVE THE OWNER OF COMPLYING WITH FEDERAL AND STATE LAWS PERTAINING TO THE PERFORMANCE OF ANNUAL ASSESSMENT WORK. NOTICES OF INTENTION TO HOLD FOR MILL SITES OR TUNNEL SITES NEED NOT BE COUNTY RECORDED. FOR MINING CLAIMS THE FORM FILED WITH THE BLM MUST BE IDENTICAL TO THE ONE THAT WAS OR WILL BE FILED WITH THE COUNTY.

Evidence of Annual Assessment Work or a Notice of Intention to Hold must be filed each calendar year following the calendar year in which the claim/site was located.

**ALL CLAIMS LISTED ON A SINGLE AFFIDAVIT MUST BE CONTIGUOUS.**

1. State of Arizona, County of YAVAPAI ss:  
2. I, (Name) BEVERLY M BROWN  
3. Reside at (Address) 10502 CHERRY TREE LN  
SUN CITY City, MARICOPA County, State AZ, Zip 85373

being duly sworn, deposes and says that he/she is a citizen of the United States, more than eighteen years of age, that all of the facts set forth in this affidavit/notice, subject to the provisions and penalties of 18 USC 1001 pertaining to the filing of false, fictitious, or fraudulent statements with the United States, are true and correct according to the best of my knowledge, information and belief.

4. Owner's Name and Address (If not shown in items 1-3 above) CHECK HERE IF THIS IS A CHANGE OF ADDRESS

5. That I am personally acquainted with the mining claims(s). The work and improvements were made by and at the expense of the owner(s) of said claim(s). Said contiguous group of claims, listed on the reverse side of this document, are situated in the BLUE PINK Mining District, YAVAPAI County, Arizona.

6. That between the dates starting at 12 o'clock noon on September 1, 19 2000 And ending at 12 o'clock noon on September 1, 2001 at least \$ 200 Dollars worth of work and improvements were done and performed upon said claim(s) or upon one or more of a contiguous group of claims for the benefit of all, or wholly or partly outside of a contiguous group of claims for the benefit of all, not including the location work.

7. That the following persons were employed to perform the work and improvements described herein: DAVID R KENZERBAW

8. That the work and improvements performed were: TEST HOLE

9. Dated: 11-29-01, Signature: Beverly M. Brown  
SUBSCRIBED AND SWORN TO before me, a Notary Public, this 29 day of November, 19 2001  
by Beverly M. Brown

Notary Public ROSE F. MARICHALAR  
MY COMMISSION EXPIRES  
ROSE F. MARICHALAR  
Notary Public - Arizona  
Maricopa County  
My Commission Expires  
May 7, 2005

ENTERED IN COMPUTER  
R2 12/6/2001

If the claims/sites have consecutive BLM#s and are in the same Township, Range and Section(s), they may be listed as follows:

SAMPLE 1 - 10

A MC 19640 - 49

DKT/Pg 1025/1-10  
RECORDING #9106173-82.

4N 20W 36

CLAIM/SITE NAME	SERIAL NUMBER	Dkt/Pg or Recording # Of ORIGINAL LOCATION NOTICE	TWN	RNG	SEC(S)
			SHP		
1. <del>DONKEY #10</del>	AMC				
2.	AMC				
3.	AMC				
4.	AMC				
5.	AMC				
6.	AMC				
7.	AMC				
8.	AMC				
9. DONKEY	AMC 354 048		87N	3W	35
10. DONKEY	AMC 354 049		87N	3W	35
11.	AMC				
12.	AMC				
13.	AMC				
14.	AMC				
15.	AMC				
16.	AMC				
17.	AMC				
18.	AMC				
19.	AMC				
20.	AMC				
21.	AMC				
22.	AMC				
23.	AMC				
24.	AMC				
25.	AMC				
26.	AMC				
27.	AMC				
28.	AMC				
29.	AMC				
30.	AMC				

**FILE WITH: BUREAU OF LAND MANAGEMENT, 222 NORTH CENTRAL AVENUE, PHOENIX, ARIZONA 85004-2203 and the respective county recorder, ON OR BEFORE DECEMBER 30th (NOT THE 31st). BLM requires a \$5.00 nonrefundable service charge for each mining claim, mill site or tunnel site.**

This form is for the purpose of complying with the laws of the United States Department of the Interior, Bureau of Land Management and the State of Arizona pertaining to assessment work and/or notice of intention to hold. 30 USC 28, 43 CFR 3833.2, ARS 27-208. Subject to Paperwork Reduction Act and Privacy Act statements available at the BLM AZ State Office. This form is not copyrighted. It may be reproduced without restriction.

**For BLM Use Only**

RECEIVED  
BLM AZ STATE OFFICE

2001 NOV 30 A 10: 21

PHOENIX, ARIZONA

Return Document to:

For BLM Use Only

AZ-3850-1 (July 1992)

KELLY R BROWN  
10502 CHERRY TREE LN  
SUN CITY AZ 85373  
Telephone # (623) 972 057

1 Claim
5.00
5.00 Total
CC

**AFFIDAVIT OF PERFORMANCE OF ANNUAL WORK.**

Also fill in ITEMS 1 through 9 and the reverse side of this document.

**NOTICE OF INTENTION TO HOLD**

I intend to hold the claims(s)/site(s) listed on the reverse side of this document for the calendar year 19\_\_.  
Also fill in ITEMS 1 through 4 and ITEM 9.

NOTICES OF INTENTION TO HOLD ARE FOR MILLSITES AND TUNNEL SITES OR FOR MINING CLAIMS WHEN ASSESSMENT WORK HAS NOT BEEN DONE, REGARDLESS OF WHETHER THE ANNUAL ASSESSMENT HAS BEEN SUSPENDED, DEFERRED, OR NOT YET ACCRUED. THE FILING OF A NOTICE OF INTENTION TO HOLD SHALL NOT RELIEVE THE OWNER OF COMPLYING WITH FEDERAL AND STATE LAWS PERTAINING TO THE PERFORMANCE OF ANNUAL ASSESSMENT WORK. NOTICES OF INTENTION TO HOLD FOR MILL SITES OR TUNNEL SITES NEED NOT BE COUNTY RECORDED. FOR MINING CLAIMS THE FORM FILED WITH THE BLM MUST BE IDENTICAL TO THE ONE THAT WAS OR WILL BE FILED WITH THE COUNTY.

Evidence of Annual Assessment Work or a Notice of Intention to Hold must be filed each calendar year following the calendar year in which the claim/site was located.

**ALL CLAIMS LISTED ON A SINGLE AFFIDAVIT MUST BE CONTIGUOUS.**

1. State of Arizona, County of MARICOPA ss:  
2. I, (Name) KELLY R BROWN  
3. Reside at (Address) 10502 CHERRY TREE LN  
City SUN CITY, County MARICOPA, State AZ, Zip 85373

being duly sworn, deposes and says that he/she is a citizen of the United States, more than eighteen years of age, that all of the facts set forth in this affidavit/notice, subject to the provisions and penalties of 18 USC 1001 pertaining to the filing of false, fictitious, or fraudulent statements with the United States, are true and correct according to the best of my knowledge, information and belief.

4. Owner's Name and Address (If not shown in items 1-3 above) CHECK HERE IF THIS IS A CHANGE OF ADDRESS

5. That I am personally acquainted with the mining claims(s). The work and improvements were made by and at the expense of the owner(s) of said claim(s). Said contiguous group of claims, listed on the reverse side of this document, are situated in the RIKE PEAK Mining District, MARICOPA County, Arizona.


6. That between the dates starting at 12 o'clock noon on September 19<sup>2000</sup> And ending at 12 o'clock noon on September 1<sup>2001</sup> at least \$ 400 Dollars worth of work and improvements were done and performed upon said claim(s) or upon one or more of a contiguous group of claims for the benefit of all, or wholly or partly outside of a contiguous group of claims for the benefit of all, not including the location work.

7. That the following persons were employed to perform the work and improvements described herein: DAVID R KENZENBAW

8. That the work and improvements performed were: CLEAN GROUND TEST ONE  
FIX ROAD

9. Dated: 11-30-2001, Signature: Kelly R Brown  
SUBSCRIBED AND SWORN TO before me, a Notary Public, this 30th day of NOV, 19 2001  
by Kelly R. Brown

Notary Public Nancy Blagg  
MY COMMISSION EXPIRES NOV. 13, 2004



ENTERED IN COMPUTER  
RE: 12/6/2001

If the claims/sites have consecutive BLM#s and are in the same Township, Range and Section(s), they may be listed as follows:

SAMPLE 1 - 10

A MC 19640 - 49

DKT/Pg 1025/1-10  
RECORDING #9106173-82.

4N 20W 36

CLAIM/SITE NAME	SERIAL NUMBER	Dkt/Pg or Recording # Of ORIGINAL LOCATION	TWN	RNG	SEC(S)
		NOTICE	SHP		
1. <u>BEANER</u>	AMC <u>350492</u> <del>351472</del>		<u>7N</u>	<u>3W</u>	<u>21</u>
2.	AMC				
3.	AMC				
4.	AMC				
5.	AMC				
6.	AMC				
7.	AMC				
8.	AMC				
9.	AMC				
10.	AMC				
11.	AMC				
12.	AMC				
13.	AMC				
14.	AMC				
15.	AMC				
16.	AMC				
17.	AMC				
18.	AMC				
19.	AMC				
20.	AMC				
21.	AMC				
22.	AMC				
23.	AMC				
24.	AMC				
25.	AMC				
26.	AMC				
27.	AMC				
28.	AMC				
29.	AMC				
30.	AMC				

**FILE WITH: BUREAU OF LAND MANAGEMENT, 222 NORTH CENTRAL AVENUE, PHOENIX, ARIZONA 85004-2203 and the respective county recorder, ON OR BEFORE DECEMBER 30th (NOT THE 31st). BLM requires a \$5.00 nonrefundable service charge for each mining claim, mill site or tunnel site.**

This form is for the purpose of complying with the laws of the United States Department of the Interior, Bureau of Land Management and the State of Arizona pertaining to assessment work and/or notice of intention to hold. 30 USC 28, 43 CFR 3833.2, ARS 27-208. Subject to Paperwork Reduction Act and Privacy Act statements available at the BLM AZ State Office. This form is not copyrighted. It may be reproduced without restriction.

**For BLM Use Only**

RECEIVED  
BLM AZ STATE OFFICE  
2001 NOV 30 A 10:22  
PHOENIX, ARIZONA

Return Document to:

For BLM Use Only

AZ-3850-1 (July 1992)

KELLY R BROWN  
10502 CHERRY TREE LN  
SUN CITY AZ 85373  
Telephone # (423) 9720057

8 claim
5.00
40.00 total
12

AFFIDAVIT OF PERFORMANCE OF ANNUAL WORK.

Also fill in ITEMS 1 through 9 and the reverse side of this document.

NOTICE OF INTENTION TO HOLD

I intend to hold the claims(s)/site(s) listed on the reverse side of this document for the calendar year 19\_\_.  
Also fill in ITEMS 1 through 4 and ITEM 9.

NOTICES OF INTENTION TO HOLD ARE FOR MILLSITES AND TUNNEL SITES OR FOR MINING CLAIMS WHEN ASSESSMENT WORK HAS NOT BEEN DONE, REGARDLESS OF WHETHER THE ANNUAL ASSESSMENT HAS BEEN SUSPENDED, DEFERRED, OR NOT YET ACCRUED. THE FILING OF A NOTICE OF INTENTION TO HOLD SHALL NOT RELIEVE THE OWNER OF COMPLYING WITH FEDERAL AND STATE LAWS PERTAINING TO THE PERFORMANCE OF ANNUAL ASSESSMENT WORK. NOTICES OF INTENTION TO HOLD FOR MILL SITES OR TUNNEL SITES NEED NOT BE COUNTY RECORDED. FOR MINING CLAIMS THE FORM FILED WITH THE BLM MUST BE IDENTICAL TO THE ONE THAT WAS OR WILL BE FILED WITH THE COUNTY.

Evidence of Annual Assessment Work or a Notice of Intention to Hold must be filed each calendar year following the calendar year in which the claim/site was located.

ALL CLAIMS LISTED ON A SINGLE AFFIDAVIT MUST BE CONTIGUOUS.

1. State of Arizona, County of YAVAPAI ss:  
2. I, (Name) KELLY R BROWN  
3. Reside at (Address) 10502 CHERRY TREE LN  
SUN CITY, County MARICOPA, State AZ, Zip 85373

being duly sworn, deposes and says that he/she is a citizen of the United States, more than eighteen years of age, that all of the facts set forth in this affidavit/notice, subject to the provisions and penalties of 18 USC 1001 pertaining to the filing of false, fictitious, or fraudulent statements with the United States, are true and correct according to the best of my knowledge, information and belief.

4. Owner's Name and Address (If not shown in items 1-3 above) CHECK HERE IF THIS IS A CHANGE OF ADDRESS

5. That I am personally acquainted with the mining claims(s). The work and improvements were made by and at the expense of the owner(s) of said claim(s). Said contiguous group of claims, listed on the reverse side of this document, are situated in the BLUN TANK Mining District, YAVAPAI County, Arizona.

6. That between the dates starting at 12 o'clock noon on September 1, 192000 And ending at 12 o'clock noon on September 1, 2001 at least \$ 2,000 Dollars worth of work and improvements were done and performed upon said claim(s) or upon one or more of a contiguous group of claims for the benefit of all, or wholly or partly outside of a contiguous group of claims for the benefit of all, not including the location work.

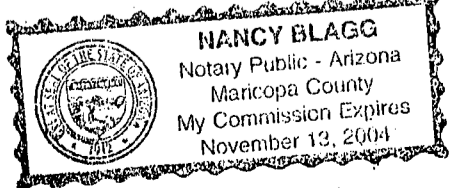
7. That the following persons were employed to perform the work and improvements described herein: DAVID R KENZENBAW

8. That the work and improvements performed were: REPAIR Rd<sup>9</sup> TEST SAMPLES  
REPAIR MILL SITE

9. Dated: 11-30 2001, Signature: Kelly R Brown

SUBSCRIBED AND SWORN TO before me, a Notary Public, this 30th day of Nov., 2001

by Kelly R. Brown  
Notary Public Nancy Blagg  
MY COMMISSION EXPIRES NOV. 13, 2004



ENTERED IN COMPUTER  
R2 12/6/2001



If the claims/sites have consecutive BLM#s and are in the same Township, Range and Section(s), they may be listed as follows:

SAMPLE 1 - 10

A MC 19640 - 49

DKT/Pg 1025/1-10  
RECORDING #9106173-82.

4N 20W 36

CLAIM/SITE NAME	SERIAL NUMBER	Dkt/Pg or Recording # Of ORIGINAL LOCATION NOTICE	TWN	RNG	SEC(S)
			SHP	#R	RW
1. <u>DONKEY</u>	AMC <u>266 964</u>		<u>35</u>	<u>8N</u>	<u>3W</u>
2. <u>J</u>	AMC <u>266 965</u>		<u>35</u>	<u>8N</u>	<u>3W</u>
3. <u>J</u>	AMC <u>266 966</u>		<u>35</u>	<u>8N</u>	<u>3W</u>
4. <u>TARDE</u>	AMC <u>268 020</u>		<u>35</u>	<u>8N</u>	<u>3W</u>
5. <u>S</u>	AMC <u>268 021</u>		<u>35</u>	<u>8N</u>	<u>3W</u>
6. <u>S</u>	AMC <u>268 022</u>		<u>35</u>	<u>8N</u>	<u>3W</u>
7. <u>S</u>	AMC <u>277 387</u>		<u>35</u>	<u>8N</u>	<u>3W</u>
8. <u>DONKEY</u>	AMC <u>277 388</u>		<u>35</u>	<u>8N</u>	<u>3W</u>
9.	AMC				
10.	AMC				
11.	AMC				
12.	AMC				
13.	AMC				
14.	AMC				
15.	AMC				
16.	AMC				
17.	AMC				
18.	AMC				
19.	AMC				
20.	AMC				
21.	AMC				
22.	AMC				
23.	AMC				
24.	AMC				
25.	AMC				
26.	AMC				
27.	AMC				
28.	AMC				
29.	AMC				
30.	AMC				

SECT  
35

**FILE WITH: BUREAU OF LAND MANAGEMENT, 222 NORTH CENTRAL AVENUE, PHOENIX, ARIZONA 85004-2203 and the respective county recorder, ON OR BEFORE DECEMBER 30th (NOT THE 31st). BLM requires a \$5.00 nonrefundable service charge for each mining claim, mill site or tunnel site.**

This form is for the purpose of complying with the laws of the United States Department of the Interior, Bureau of Land Management and the State of Arizona pertaining to assessment work and/or notice of intention to hold. 30 USC 28, 43 CFR 3833.2, ARS 27-208. Subject to Paperwork Reduction Act and Privacy Act statements available at the BLM AZ State Office. This form is not copyrighted. It may be reproduced without restriction.

**For BLM Use Only**

PHOENIX, ARIZONA

2001 NOV 30 A 10:22

RECEIVED  
BLM AZ STATE OFFICE

Return Document to:

For BLM Use Only

AZ-3850-1 (July 1992)

KELLY R BROWN  
~~10502 W CHERRY TREE LN~~  
507 CITY AZ 85373  
Telephone # (623) 972 0057

1 claim
5.00
5.00 Total
KC

**AFFIDAVIT OF PERFORMANCE OF ANNUAL WORK.**

Also fill in ITEMS 1 through 9 and the reverse side of this document.

**NOTICE OF INTENTION TO HOLD**

I intend to hold the claims(s)/site(s) listed on the reverse side of this document for the calendar year 19\_\_.  
Also fill in ITEMS 1 through 4 and ITEM 9.

NOTICES OF INTENTION TO HOLD ARE FOR MILLSITES AND TUNNEL SITES OR FOR MINING CLAIMS WHEN ASSESSMENT WORK HAS NOT BEEN DONE, REGARDLESS OF WHETHER THE ANNUAL ASSESSMENT HAS BEEN SUSPENDED, DEFERRED, OR NOT YET ACCRUED. THE FILING OF A NOTICE OF INTENTION TO HOLD SHALL NOT RELIEVE THE OWNER OF COMPLYING WITH FEDERAL AND STATE LAWS PERTAINING TO THE PERFORMANCE OF ANNUAL ASSESSMENT WORK. NOTICES OF INTENTION TO HOLD FOR MILL SITES OR TUNNEL SITES NEED NOT BE COUNTY RECORDED. FOR MINING CLAIMS THE FORM FILED WITH THE BLM MUST BE IDENTICAL TO THE ONE THAT WAS OR WILL BE FILED WITH THE COUNTY.

Evidence of Annual Assessment Work or a Notice of Intention to Hold must be filed each calendar year following the calendar year in which the claim/site was located.

ALL CLAIMS LISTED ON A SINGLE AFFIDAVIT MUST BE CONTIGUOUS.

1. State of Arizona, County of MARICOPA ss:  
2. I, (Name) DAVID R KINZENBAW  
3. Reside at (Address) 400 W DAZLIA  
City PHX, County MARICOPA, State AZ, Zip 85027

being duly sworn, deposes and says that he/she is a citizen of the United States, more than eighteen years of age, that all of the facts set forth in this affidavit/notice, subject to the provisions and penalties of 18 USC 1001 pertaining to the filing of false, fictitious, or fraudulent statements with the United States, are true and correct according to the best of my knowledge, information and belief.

4. Owner's Name and Address (If not shown in items 1-3 above) CHECK HERE IF THIS IS A CHANGE OF ADDRESS

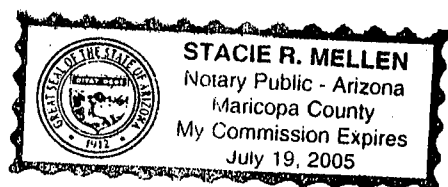
5. That I am personally acquainted with the mining claims(s). The work and improvements were made by and at the expense of the owner(s) of said claim(s). Said contiguous group of claims, listed on the reverse side of this document, are situated in the PIKE PEAK Mining District, MARICOPA County, Arizona.

6. That between the dates starting at 12 o'clock noon on September 1, 2000 And ending at 12 o'clock noon on September 1, 2001 at least \$ 300 Dollars worth of work and improvements were done and performed upon said claim(s) or upon one or more of a contiguous group of claims for the benefit of all, or wholly or partly outside of a contiguous group of claims for the benefit of all, not including the location work.

7. That the following persons were employed to perform the work and improvements described herein: DAVID R KINZENBAW

8. That the work and improvements performed were: CLEAN ROADS

9. Dated: 11/29/01, Signature: David R Kinzenbaw  
SUBSCRIBED AND SWORN TO before me, a Notary Public, this 29th day of November, 2001  
by David Kinzenbaw  
Notary Public Stacie R. Mellen  
MY COMMISSION EXPIRES July 19, 2005



ENTERED IN COMPUTER  
R2 12/6/2001

If the claims/sites have consecutive BLM#s and are in the same Township, Range and Section(s), they may be listed as follows:

SAMPLE 1 - 10

A MC 19640 - 49

DKT/Pg 1025/1-10  
RECORDING #9106173-82.

4N 20W 36

CLAIM/SITE NAME	SERIAL NUMBER	Dkt/Pg or Recording # Of ORIGINAL LOCATION NOTICE	TWN	RNG	SEC(S)
			SHP		
1. <i>RED ROOSTER</i>	AMC 353844		77	3W	21
2.	AMC				
3.	AMC				
4.	AMC				
5.	AMC				
6.	AMC				
7.	AMC				
8.	AMC				
9.	AMC				
10.	AMC				
11.	AMC				
12.	AMC				
13.	AMC				
14.	AMC				
15.	AMC				
16.	AMC				
17.	AMC				
18.	AMC				
19.	AMC				
20.	AMC				
21.	AMC				
22.	AMC				
23.	AMC				
24.	AMC				
25.	AMC				
26.	AMC				
27.	AMC				
28.	AMC				
29.	AMC				
30.	AMC				

**FILE WITH: BUREAU OF LAND MANAGEMENT, 222 NORTH CENTRAL AVENUE, PHOENIX, ARIZONA 85004-2203 and the respective county recorder, ON OR BEFORE DECEMBER 30th (NOT THE 31st). BLM requires a \$5.00 nonrefundable service charge for each mining claim, mill site or tunnel site.**

This form is for the purpose of complying with the laws of the United States Department of the Interior, Bureau of Land Management and the State of Arizona pertaining to assessment work and/or notice of intention to hold. 30 USC 28, 43 CFR 3833.2, ARS 27-208. Subject to Paperwork Reduction Act and Privacy Act statements available at the BLM AZ State Office. This form is not copyrighted. It may be reproduced without restriction.

**For BLM Use Only**

PHOENIX, ARIZONA

2001 NOV 30 10:22

RECEIVED  
BLM AZ STATE OFFICE

Return Document to:

KELLY R BROWN  
10502 CHERRY TREE LN  
SUN CITY AZ  
85373

Telephone # (623) 972 0057

For BLM Use Only

AZ-3850-1 (July 1992)

<u>6 claims</u>
<u>5.00</u>
<u>30.00 total</u>
<u>    </u>

CHECK  
ONE

**AFFIDAVIT OF PERFORMANCE OF ANNUAL WORK**

Also fill in ITEMS 1 through 9 and the reverse side of this document.

**NOTICE OF INTENTION TO HOLD**

I intend to hold the claim(s) /site(s) listed on the reverse side of this document for the calendar year 19    . Also fill in ITEMS 1 through 4 and ITEM 9.

NOTICES OF INTENTION TO HOLD ARE FOR MILL SITES AND TUNNEL SITES OR FOR MINING CLAIMS WHEN ASSESSMENT WORK HAS NOT BEEN DONE, REGARDLESS OF WHETHER THE ANNUAL ASSESSMENT HAS BEEN SUSPENDED, DEFERRED, OR NOT YET ACCRUED. THE FILING OF A NOTICE OF INTENTION TO HOLD SHALL NOT RELIEVE THE OWNER OF COMPLYING WITH FEDERAL AND STATE LAWS PERTAINING TO THE PERFORMANCE OF ANNUAL ASSESSMENT WORK. NOTICES OF INTENTION TO HOLD FOR MILL SITES OR TUNNEL SITES NEED NOT BE COUNTY RECORDED. FOR MINING CLAIMS THE FORM FILED WITH BLM MUST BE IDENTICAL TO THE ONE THAT WAS OR WILL BE FILED WITH THE COUNTY.

Evidence of Annual Assessment Work or a Notice of Intention to Hold must be filed each calendar year following the calendar year in which the Claim/site was located.

ALL CLAIMS LISTED ON A SINGLE AFFIDAVIT MUST BE CONTIGUOUS.

1. State of Arizona, County of MARICOPA ss:  
2. I, (Name) DAVID R KENZENBAW  
3. Reside at (Address) 4401 W DAHLIA  
City PHOENIX, County MARICOPA, State AZ, Zip 85029

being duly sworn, deposes and says that he/she is a citizen of the United States, more than eighteen years of age, that all of the facts set forth in this affidavit/notice, subject to the provisions and penalties of 18 USC 1001 pertaining to the filing of false, fictitious, or fraudulent statements with the United States, are true and correct according to the best of my knowledge, information and belief.

4. Owner's Name and Address (if not shown in items 1-3 above) CHECK HERE IF THIS IS A CHANGE OF ADDRESS

5. That I am personally acquainted with the mining claim(s). The work and improvements were made by and at the expense of the owner(s) of said claim(s). Said contiguous group of claims, listed on the reverse side of this document, are situated in the PIKE PEAK Mining District, MARICOPA County, Arizona

6. That between the dates starting at 12 o'clock noon on September 1, 2000 and ending at 12 o'clock noon on September 1, 2001 at least \$ 1.00 dollars worth of work and improvements were done and performed upon said claim(s) or upon one or more of a contiguous group of claims for the benefit of all, or wholly or partly outside of a contiguous group of claims for the benefit of all, not including the location work.

7. That the following persons were employed to perform the work and improvements described herein: DAVID R KENZENBAW

8. That the work and improvements performed were: ROAD WORK

TEST HOLE WHERE DRUG TESTED SAMPLES

9. Dated 11/29/01, Signature David R Kenzenbaw  
SUBSCRIBED AND SWORN TO before me, a Notary Public, this 29th day of November, 2001  
by David Kenzenbaw

Notary Public Stacie P. Moller  
MY COMMISSION EXPIRES July 19, 2005

For BLM Use Only

RECEIVED  
BLM FIELD OFFICE

ENTERED IN COMPUTER

RS 12/6/2001

This form is for the purpose of complying with the laws of the United States Department of the Interior, Bureau of Land Management and the STATE OF ARIZONA pertaining to assessment work and/or a notice of intention to hold on BLM land in Arizona 43 CFR 3833.2, ARS 27-208. Subject to Paperwork Reduction Act and Privacy Act statements available at the BLM AZ State Office. The form is not copyrighted and may be reproduced without restriction.

If the claims/sites have consecutive BLM #'s and are in the same Township, Range and Section(s) they may be listed as follows:

SAMPLE 1-10      A MC 19640-49      Dkt/Pg # 1025/1-10 (or)      4N      20W 36  
 RECORDING # 9106173-82

CLAIM/SITE NAME	SERIAL NUMBER	Dkt/Pg or Recording # of ORIGINAL LOCATION NOTICEI	TWN SHP	RNG	SEC(S)
1. CAT CLAW	A MC 354 046		7N	3W	21
2. CAT CLAW	A MC 354 047		7N	3W	21
3. CAT CLAW	A MC 355 277		7N	3W	21
4. CAT CLAW	A MC 355 354		7N	3W	21
5. CAT CLAW	A MC 355 375		7N	3W	21
6. CA CLAW	A MC 355 376		7N	3W	21
7.	A MC				
8.	A MC				
9.	A MC				
10.	A MC				
11.	A MC				
12.	A MC				
13.	A MC				
14.	A MC				
15.	A MC				
16.	A MC				
17.	A MC				
18.	A MC				
19.	A MC				
20.	A MC				
21.	A MC				
22.	A MC				
23.	A MC				
24.	A MC				
25.	A MC				
26.	A MC				
27.	A MC				
28.	A MC				
29.	A MC				
30.	A MC				

**FILE WITH: BUREAU OF LAND MANAGEMENT, 222 NORTH CENTRAL AVENUE, PHOENIX, AZ 85004-2203 and the respective county recorder, ON OR BEFORE DECEMBER 30th (NOT THE 31st), BLM REQUIRES A \$5.00 NONREFUNDABLE SERVICE CHARGE FOR EACH MINING CLAIM, MILL SITE OR TUNNEL SITE, ANNUAL FILLINGS THAT ARE NOT ACCOMPANIED BY PROPER SERVICE CHARGES WILL BE RETURNED WITHOUT FURTHER ACTION BY BLM.**

Return Document to:

For BLM Use Only

AZ-3850-1 (July 1992)

KELLER BROWN  
10562 CHERRY TREE LN  
SUN CITY AZ  
85373  
Telephone # (623) 9720057

1 Claim
5.00
5.00 Total
CC

**AFFIDAVIT OF PERFORMANCE OF ANNUAL WORK.**

Also fill in ITEMS 1 through 9 and the reverse side of this document.

**NOTICE OF INTENTION TO HOLD**

I intend to hold the claim(s)/site(s) listed on the reverse side of this document for the calendar year 19\_\_.  
Also fill in ITEMS 1 through 4 and ITEM 9.

NOTICES OF INTENTION TO HOLD ARE FOR MILLSITES AND TUNNEL SITES OR FOR MINING CLAIMS WHEN ASSESSMENT WORK HAS NOT BEEN DONE, REGARDLESS OF WHETHER THE ANNUAL ASSESSMENT HAS BEEN SUSPENDED, DEFERRED, OR NOT YET ACCRUED. THE FILING OF A NOTICE OF INTENTION TO HOLD SHALL NOT RELIEVE THE OWNER OF COMPLYING WITH FEDERAL AND STATE LAWS PERTAINING TO THE PERFORMANCE OF ANNUAL ASSESSMENT WORK. NOTICES OF INTENTION TO HOLD FOR MILL SITES OR TUNNEL SITES NEED NOT BE COUNTY RECORDED. FOR MINING CLAIMS THE FORM FILED WITH THE BLM MUST BE IDENTICAL TO THE ONE THAT WAS OR WILL BE FILED WITH THE COUNTY.

Evidence of Annual Assessment Work or a Notice of Intention to Hold must be filed each calendar year following the calendar year in which the claim/site was located.

**ALL CLAIMS LISTED ON A SINGLE AFFIDAVIT MUST BE CONTIGUOUS.**

1. State of Arizona, County of YAVAPAI ss:  
2. I, (Name) DAVID R KENZENBAW  
3. Reside at (Address) 4001 W DAHLIA  
City PHX, County MARICOPA, State AZ, Zip 85029

being duly sworn, deposes and says that he/she is a citizen of the United States, more than eighteen years of age, that all of the facts set forth in this affidavit/notice, subject to the provisions and penalties of 18 USC 1001 pertaining to the filing of false, fictitious, or fraudulent statements with the United States, are true and correct according to the best of my knowledge, information and belief.

4. Owner's Name and Address (If not shown in items 1-3 above) CHECK HERE IF THIS IS A CHANGE OF ADDRESS

5. That I am personally acquainted with the mining claim(s). The work and improvements were made by and at the expense of the owner(s) of said claim(s). Said contiguous group of claims, listed on the reverse side of this document, are situated in the BLUE TANK Mining District, YAVAPAI County, Arizona.


6. That between the dates starting at 12 o'clock noon on September ~~10~~ 20 And ending at 12 o'clock noon on September 1, 2001 at least \$ 200 Dollars worth of work and improvements were done and performed upon said claim(s) or upon one or more of a contiguous group of claims for the benefit of all, or wholly or partly outside of a contiguous group of claims for the benefit of all, not including the location work.

7. That the following persons were employed to perform the work and improvements described herein: DAVID KENZENBAW

8. That the work and improvements performed were: CK ROAD REPAIR TEST ORE

9. Dated: 11/29/01, Signature: David R Kenzenbaw  
SUBSCRIBED AND SWORN TO before me, a Notary Public, this 29th day of November, 2001  
by David Kenzenbaw  
Notary Public Stacie R. Mellen  
MY COMMISSION EXPIRES July 19, 2005

ENTERED IN COMPUTER  
R2 12/6/2001



If the claims/sites have consecutive BLM#s and are in the same Township, Range and Section(s), they may be listed as follows:

SAMPLE 1 - 10

A MC 19640 - 49

DKT/Pg 1025/1-10  
RECORDING #9106173-82.

4N 20W 36

CLAIM/SITE NAME	SERIAL NUMBER	Dkt/Pg or Recording # Of ORIGINAL LOCATION NOTICE	TWN	RNG	SEC(S)
			SHP		
1. <u>HOG</u>	AMC <u>353269</u>	<u>123-00</u>	<u>37</u>	<u>3W</u>	<u>36</u>
2.	AMC				
3.	AMC				
4.	AMC				
5.	AMC				
6.	AMC				
7.	AMC				
8.	AMC				
9.	AMC				
10.	AMC				
11.	AMC				
12.	AMC				
13.	AMC				
14.	AMC				
15.	AMC				
16.	AMC				
17.	AMC				
18.	AMC				
19.	AMC				
20.	AMC				
21.	AMC				
22.	AMC				
23.	AMC				
24.	AMC				
25.	AMC				
26.	AMC				
27.	AMC				
28.	AMC				
29.	AMC				
30.	AMC				

**FILE WITH: BUREAU OF LAND MANAGEMENT, 222 NORTH CENTRAL AVENUE, PHOENIX, ARIZONA 85004-2203 and the respective county recorder, ON OR BEFORE DECEMBER 30th (NOT THE 31st). BLM requires a \$5.00 nonrefundable service charge for each mining claim, mill site or tunnel site.**

This form is for the purpose of complying with the laws of the United States Department of the Interior, Bureau of Land Management and the State of Arizona pertaining to assessment work and/or notice of intention to hold. 30 USC 28, 43 CFR 3833.2, ARS 27-208. Subject to Paperwork Reduction Act and Privacy Act statements available at the BLM AZ State Office. This form is not copyrighted. It may be reproduced without restriction.

**For BLM Use Only**

PHOENIX, ARIZONA

22 NOV 30 A 10:22

RECEIVED  
BLM AZ STATE OFFICE

Return Document to:

For BLM Use Only

AZ-3850-1 (July 1992)

KELLY R. BROWN  
10502 CHERRY TREE LN  
SUN CITY AZ 85373  
Telephone # (602) 972 0057

3 claims
5.00
75.00 total
KC

AFFIDAVIT OF PERFORMANCE OF ANNUAL WORK.

Also fill in ITEMS 1 through 9 and the reverse side of this document.

NOTICE OF INTENTION TO HOLD

I intend to hold the claims(s)/site(s) listed on the reverse side of this document for the calendar year 19\_\_.  
Also fill in ITEMS 1 through 4 and ITEM 9.

NOTICES OF INTENTION TO HOLD ARE FOR MILLSITES AND TUNNEL SITES OR FOR MINING CLAIMS WHEN ASSESSMENT WORK HAS NOT BEEN DONE, REGARDLESS OF WHETHER THE ANNUAL ASSESSMENT HAS BEEN SUSPENDED, DEFERRED, OR NOT YET ACCRUED. THE FILING OF A NOTICE OF INTENTION TO HOLD SHALL NOT RELIEVE THE OWNER OF COMPLYING WITH FEDERAL AND STATE LAWS PERTAINING TO THE PERFORMANCE OF ANNUAL ASSESSMENT WORK. NOTICES OF INTENTION TO HOLD FOR MILL SITES OR TUNNEL SITES NEED NOT BE COUNTY RECORDED. FOR MINING CLAIMS THE FORM FILED WITH THE BLM MUST BE IDENTICAL TO THE ONE THAT WAS OR WILL BE FILED WITH THE COUNTY.

Evidence of Annual Assessment Work or a Notice of Intention to Hold must be filed each calendar year following the calendar year in which the claim/site was located.

ALL CLAIMS LISTED ON A SINGLE AFFIDAVIT MUST BE CONTIGUOUS.

1. State of Arizona, County of YAVAPIA ss:  
2. I, (Name) DAVID R KINZENBAW  
3. Reside at (Address) 4401 W DAHLIA  
City PHOENIX, County MARICOPA, State AZ, Zip 85029

being duly sworn, deposes and says that he/she is a citizen of the United States, more than eighteen years of age, that all of the facts set forth in this affidavit/notice, subject to the provisions and penalties of 18 USC 1001 pertaining to the filing of false, fictitious, or fraudulent statements with the United States, are true and correct according to the best of my knowledge, information and belief.

4. Owner's Name and Address (If not shown in items 1-3 above) CHECK HERE IF THIS IS A CHANGE OF ADDRESS

5. That I am personally acquainted with the mining claims(s). The work and improvements were made by and at the expense of the owner(s) of said claim(s). Said contiguous group of claims, listed on the reverse side of this document, are situated in the BLUE TANK Mining District, YAVAPIA County, Arizona.

6. That between the dates starting at 12 o'clock noon on September 1, 2001 And ending at 12 o'clock noon on September 1, 2001 at least \$ 600 Dollars worth of work and improvements were done and performed upon said claim(s) or upon one or more of a contiguous group of claims for the benefit of all, or wholly or partly outside of a contiguous group of claims for the benefit of all, not including the location work.

7. That the following persons were employed to perform the work and improvements described herein: DAVID KINZENBAW  
CALEB COMPTON

8. That the work and improvements performed were: GRADE ROAD'S TEST ROAD'S

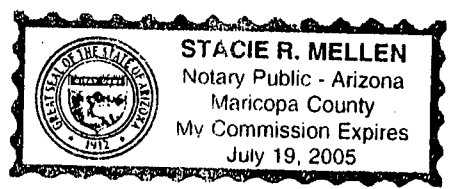
9. Dated: 11/29/01, Signature: David R Kinzenbaw

SUBSCRIBED AND SWORN TO before me, a Notary Public, this 29th day of November, 192001

by David Kinzenbaw  
Notary Public Stacie R. Mellen  
MY COMMISSION EXPIRES July 19, 2005

ENTERED IN COMPUTER

RE 12/6/2001





If the claims/sites have consecutive BLM#s and are in the same Township, Range and Section(s), they may be listed as follows:

SAMPLE 1 - 10

A MC 19640 - 49

DKT/Pg 1025/1-10  
RECORDING #9106173-82.

4N 20W 36

CLAIM/SITE NAME	SERIAL NUMBER	Dkt/Pg or Recording # OF ORIGINAL LOCATION NOTICE	TWN	RNG	SEC(S)
			SHP		
1. <u>SELECT</u>	AMC <u>351675</u>		<u>7N</u>	<u>3W</u>	<u>10</u>
2. <u>SELECT</u>	AMC <u>351676</u>		<u>7N</u>	<u>3W</u>	<u>10</u>
3. <u>SELECT</u>	AMC <u>351677</u>		<u>7N</u>	<u>3W</u>	<u>10</u>
4.	AMC				
5.	AMC				
6.	AMC				
7.	AMC				
8.	AMC				
9.	AMC				
10.	AMC				
11.	AMC				
12.	AMC				
13.	AMC				
14.	AMC				
15.	AMC				
16.	AMC				
17.	AMC				
18.	AMC				
19.	AMC				
20.	AMC				
21.	AMC				
22.	AMC				
23.	AMC				
24.	AMC				
25.	AMC				
26.	AMC				
27.	AMC				
28.	AMC				
29.	AMC				
30.	AMC				

**FILE WITH: BUREAU OF LAND MANAGEMENT, 222 NORTH CENTRAL AVENUE, PHOENIX, ARIZONA 85004-2203 and the respective county recorder, ON OR BEFORE DECEMBER 30th (NOT THE 31st). BLM requires a \$5.00 nonrefundable service charge for each mining claim, mill site or tunnel site.**

This form is for the purpose of complying with the laws of the United States Department of the Interior, Bureau of Land Management and the State of Arizona pertaining to assessment work and/or notice of intention to hold. 30 USC 28, 43 CFR 3833.2, ARS 27-208. Subject to Paperwork Reduction Act and Privacy Act statements available at the BLM AZ State Office. This form is not copyrighted. It may be reproduced without restriction.

**For BLM Use Only**

PHOENIX, ARIZONA  
2001 NOV 30 A 10 22  
RECEIVED  
BLM AZ STATE OFFICE

**United States Department of the Interior**  
**Bureau of Land Management**  
 BUSINESS & SUPPORT SVCS DIV  
 222 N CENTRAL AVE  
 PHOENIX, AZ 85004 -2203  
 Phone: (602) 417-9200

Receipt	
No:	416273

Transaction #: 436351  
 Date of Transaction: 11/30/2001

CUSTOMER: KELLY R BROWN  
 10502 CHERRY TREE LN.  
 SUN CITY, AZ 85373

LINE #	QTY	COMMODITY / SUBJECT / ACTION / PRODUCT	REMARKS	UNIT PRICE	TOTAL
1	1.00	LOCATABLE MINERALS / MINING CLAIMS-NOT NEW-UNADJUD, ONE AUTH NO. ONLY / MINING CLAIM MONEY RECEIVED (455)	POL 2001 (23)	- n/a -	\$115.00
<b>TOTAL:</b>					<b>\$115.00</b>

PAYMENT INFORMATION			
1	AMOUNT:	\$115.00	POSTMARKED: N/A
	TYPE:	CREDIT CARD	RECEIVED: 11/30/2001
	NAME:	BROWN, KELLY R 10502 CHERRY TREE LN. SUN CITY AZ 85373	
	CARD NO:	XXXXXXXXXXXX2786	AUTH CODE: 030881
	NAME ON CARD:	BROWN/KELLY R	
	EXPIRES:	05/31/2002	
	SIGNATURE:		

REMARKS

CASE SERIAL NUMBER INFORMATION		
TRNS #	LINE #	CASES
436351	1	AMC351675/\$115.00

This receipt was generated by the automated BLM Collections and Billings System and is a paper representation of a portion of the official electronic record contained therein.

MAINTENANCE FEE PAYMENT WAIVER CERTIFICATION

This small miner waiver is filed to hold the claims/sites listed below for the assessment year beginning at noon on the first September 1 following the official filing of this form with BLM.

The undersigned owner(s) of the mining claims/sites listed below hereby certify under penalty of 18 U.S.C. 1001 and 43 U.S.C. 1212 that:

I/We control, or will control, ten or fewer mining claims/sites located and maintained on Federal land in the United States of America on the August 31 that is one day before the beginning of the assessment year indicated in line one above.

I/We have/will performed/perform assessment work upon the claims listed below for the current assessment year as of the August 31 indicated in line three above. This work meets the requirements of the General Mining Law of 1872, as amended; the Act of August 10, 1993; and the regulations at 43 CFR 3833 and 3850. Such work will be described on our affidavit of labor. Listing a site on this form constitutes a filing of a Notice of Intention to Hold for that site. I enclose a \$5.00 per site service charge (recording fee) for each site listed.

Please check this box if the following statement applies to you.  
I/We relinquish my/our claims and/or sites not listed below.

351675

The mining claims and sites for which the above waiver from payment of the maintenance fees is made are:

	CLAIM NAME	TWN	RNG	SEC	BLM RECORDATION SERIAL NUMBER
1.	SELECT	77N	3W	10	351675
2.	SELECT	77N	3W	10	351676
3.	SELECT	77N	3W	10	351677
4.					
5.					
6.					
7.					
8.					
9.					
10.					

JULY 19 2001

All owner(s) of the above mining claims and sites are filing for this waiver.

I/We understand and acknowledge that pursuant to 43 U.S.C. 1212 and 18 U.S.C. 1001, the filing of a false, fictitious, or fraudulent document with the Bureau of Land Management may result in a fine of up to \$10,000, a prison term not to exceed five years, or both.

DAVID R. KENZENBAW  
(Owner's Name - Please Print)

David R. Kenzenbaw  
(Owner's Signature)

4001 W. DAHLIA  
(Street or P.O. Box)

PHX AZ 85029  
(City) (State) (Zip Code)

CALEB R. COMPTON  
(Owner's Name - Please Print)

Caleb R. Compton  
(Owner's Signature)

10108 RIOVIEJA DR.  
(Street or P.O. Box)

SUN CITY AZ 85373  
(City) (State) (Zip Code)

BEVERLY M BROWN  
(Owner's Name - Please Print)

Beverly M Brown  
(Owner's Signature)

10502 CHERRY TREE LN  
(Street or P.O. Box)

SUN CITY AZ 85373  
(City) (State) (Zip Code)

(Owner's Name - Please Print)

(Owner's Signature)

(Street or P.O. Box)

(City) (State) (Zip Code)

ENTERED IN COMPUTER

7/27/01 MTT

(Owner's Name - Please Print)	(Owner's Signature)		
(Street or P.O. Box)	(City)	(State)	(Zip Code)
(Owner's Name - Please Print)	(Owner's Signature)		
(Street or P.O. Box)	(City)	(State)	(Zip Code)
(Owner's Name - Please Print)	(Owner's Signature)		
(Street or P.O. Box)	(City)	(State)	(Zip Code)
(Owner's Name - Please Print)	(Owner's Signature)		
(Street or P.O. Box)	(City)	(State)	(Zip Code)

**INSTRUCTIONS**

- |                                                                                                                                                                                                                                                                                                                                                                                                                                                                                                                                                                                                                                                                                                                                                                                                                                                                                                                                                                                                                                                                                                                                                                                                                                                                                                                                                                             |                                                                                                                                                                                                                                                                                                                                                                                                                                                                                                                                                                                                                                                                                                                                                                                                                                                                                                                                                                                                                                                                                                                                                                    |
|-----------------------------------------------------------------------------------------------------------------------------------------------------------------------------------------------------------------------------------------------------------------------------------------------------------------------------------------------------------------------------------------------------------------------------------------------------------------------------------------------------------------------------------------------------------------------------------------------------------------------------------------------------------------------------------------------------------------------------------------------------------------------------------------------------------------------------------------------------------------------------------------------------------------------------------------------------------------------------------------------------------------------------------------------------------------------------------------------------------------------------------------------------------------------------------------------------------------------------------------------------------------------------------------------------------------------------------------------------------------------------|--------------------------------------------------------------------------------------------------------------------------------------------------------------------------------------------------------------------------------------------------------------------------------------------------------------------------------------------------------------------------------------------------------------------------------------------------------------------------------------------------------------------------------------------------------------------------------------------------------------------------------------------------------------------------------------------------------------------------------------------------------------------------------------------------------------------------------------------------------------------------------------------------------------------------------------------------------------------------------------------------------------------------------------------------------------------------------------------------------------------------------------------------------------------|
| <ol style="list-style-type: none"> <li>1. This certification of waiver from payment of maintenance fees is made under the regulations at 43 CFR 3833 and 3850.</li> <li>2. This waiver <b>must</b> be filed in advance of the assessment year for which a waiver is sought, but in no event be filed later than the August 31st preceding the assessment year for which the waiver is sought.</li> <li>3. You <b>must</b> still record your affidavit of assessment work for claims listed and/or Notices of Intention to Hold for any sites listed with the BLM by each December 30th, and the local recording office under State law, as in the past.</li> <li>4. A \$5.00 service charge (recording fee) is required for all sites listed, otherwise a separate notice of intent to hold <b>must</b> be filed by December 30.</li> <li>5. This waiver <b>must</b> be filed in the BLM State Office where the mining claims are recorded.</li> <li>6. If the claims and sites are located in more than one State, a separate waiver form <b>must</b> be filed in each State in which they are held. The total number of claims and sites listed on separate waiver forms cannot exceed ten.</li> <li>7. All claim names and Bureau of Land Management (BLM) serial numbers <b>must</b> be listed for all mining claims and sites for which a waiver is sought.</li> </ol> | <ol style="list-style-type: none"> <li>8. All owners and their addresses <b>must</b> be listed.</li> <li>9. This waiver form <b>must</b> be signed by all of the owners or their designated agent. If an agent is designated, a statement appointing the agent, signed by all of the owners, <b>must</b> be submitted with this certification, if a designation of agent is not currently on file with the BLM State office where your claims and sites are recorded.</li> <li>10. Mining claims and sites held by a husband and wife, either jointly or individually, or their children under the age of discretion, shall be counted towards the 10 claim limit. Mining claims and sites held in co-ownership, or by an association of locators, by a partnership, or by a corporation shall be counted towards the 10 claim limit for claimants that have an interest in these entities.</li> <li>11. Failure to pay the maintenance fee or meet the requirements for waiver from payment of the maintenance fee by any August 31st deadline for the following assessment year shall cause the mining claims and sites to be declared null and void.</li> </ol> |
|-----------------------------------------------------------------------------------------------------------------------------------------------------------------------------------------------------------------------------------------------------------------------------------------------------------------------------------------------------------------------------------------------------------------------------------------------------------------------------------------------------------------------------------------------------------------------------------------------------------------------------------------------------------------------------------------------------------------------------------------------------------------------------------------------------------------------------------------------------------------------------------------------------------------------------------------------------------------------------------------------------------------------------------------------------------------------------------------------------------------------------------------------------------------------------------------------------------------------------------------------------------------------------------------------------------------------------------------------------------------------------|--------------------------------------------------------------------------------------------------------------------------------------------------------------------------------------------------------------------------------------------------------------------------------------------------------------------------------------------------------------------------------------------------------------------------------------------------------------------------------------------------------------------------------------------------------------------------------------------------------------------------------------------------------------------------------------------------------------------------------------------------------------------------------------------------------------------------------------------------------------------------------------------------------------------------------------------------------------------------------------------------------------------------------------------------------------------------------------------------------------------------------------------------------------------|

**NOTICE/BURDEN HOURS STATEMENT**

The Privacy Act of 1974 and the regulation in 43 CFR 2.48(d) provide that you be furnished the following information in connection with the information required by this certification of exemption from rental fees form.

**AUTHORITY:** 30 U.S.C. 28-28k; 43 U.S.C. 1201, 1740, and 1744; 43 CFR 3833 and 3850.

**PRINCIPLE PURPOSE:** This information is to be used to verify that the owner(s) of a mining claim has complied with the Act of August 10, 1993 (107 Stat. 312), and is entitled to perform assessment work in lieu of paying the maintenance fee for the mining claims listed on this form.

**ROUTINE USE:** (1) Adjudication of the claimant(s) certification of waiver from paying the maintenance fee otherwise required by the Act of August 10, 1993 (107 Stat. 312). (2) Disclosure may be made to appropriate Federal agencies when location is made within the agency's geographic area of responsibility. (3) Information from the record and/or the record will be transferred to the appropriate Federal, State, or local agency, or a member of the public in response to a specific request for pertinent information. (4) Information may also be provided to the Department of Justice or in a proceeding before a court or adjudicative body; or to Federal, State, local or foreign agencies when needed for enforcement of civil or criminal codes or applicable regulations concerning title rights upon the public land.

**EFFECT OF NOT PROVIDING INFORMATION:** Disclosure of this information is required by the Act of August 10, 1993 (107 Stat. 312) and 43 CFR 3833 for those owner(s) wishing to take the small miners waiver allowed under 43 CFR 3833 and 3850. Failure to supply the information required in this form to support the owner(s) certification of waiver from payment of the otherwise required maintenance fees will result in the waiver being disallowed and the mining claims declared null and void by the Bureau of Land Management (BLM).

The Paperwork Reduction Act of 1980 (44 U.S.C. 3501, et seq.) requires us to tell you that:

This information is being collected to allow the BLM to determine if you qualify for a waiver from the payment of \$100 per mining claim maintenance fee established by the Act of August 10, 1993 (107 Stat. 312) and the implementing regulations at 43 CFR 3833 and 3850. A response to this request is required in accordance with the statute (107 Stat. 312) to retain your benefit.

Public reporting burden for this form is estimated to average 8 minutes per response, including time to review instructions, gathering and maintaining data, and completing and reviewing the form. Direct comments regarding this burden estimate, or any other aspect of this form, to the Department of the Interior, Bureau of Land Management, Information Collection Clearance Officer (DW-101) Denver Federal Center, Building 40, P.O. Box 25047, Denver, CO 80225-0047 and the Office of Management and Budget, Paperwork Reduction Project (1004-0114), Washington, D.C. 20503.

BLM would like you to know that you do not have to respond to this, or any other, Federal agency-sponsored information collection unless it displays a currently valid OMB control number.

FOR OFFICIAL USE ONLY

RECEIVED

B.L.M. AZ STATE OFFICE

2001 JUN 19 12:11

Return Document to:

For BLM Use Only

AZ-3850-1 (July 1992)

DAVID R. KENZENBAW  
4001 W. JAHLLIA  
PHX AZ 85029

1 Claims
5.00
5.00 Total
KD

Telephone # (602) 942-6570



**AFFIDAVIT OF PERFORMANCE OF ANNUAL WORK.**

Also fill in ITEMS 1 through 9 and the reverse side of this document.



**NOTICE OF INTENTION TO HOLD**

I intend to hold the claims(s)/site(s) listed on the reverse side of this document for the calendar year 19\_\_.  
Also fill in ITEMS 1 through 4 and ITEM 9.

NOTICES OF INTENTION TO HOLD ARE FOR MILLSITES AND TUNNEL SITES OR FOR MINING CLAIMS WHEN ASSESSMENT WORK HAS NOT BEEN DONE, REGARDLESS OF WHETHER THE ANNUAL ASSESSMENT HAS BEEN SUSPENDED, DEFERRED, OR NOT YET ACCRUED. THE FILING OF A NOTICE OF INTENTION TO HOLD SHALL NOT RELIEVE THE OWNER OF COMPLYING WITH FEDERAL AND STATE LAWS PERTAINING TO THE PERFORMANCE OF ANNUAL ASSESSMENT WORK. NOTICES OF INTENTION TO HOLD FOR MILL SITES OR TUNNEL SITES NEED NOT BE COUNTY RECORDED. FOR MINING CLAIMS THE FORM FILED WITH THE BLM MUST BE IDENTICAL TO THE ONE THAT WAS OR WILL BE FILED WITH THE COUNTY.

Evidence of Annual Assessment Work or a Notice of Intention to Hold must be filed each calendar year following the calendar year in which the claim/site was located.

ALL CLAIMS LISTED ON A SINGLE AFFIDAVIT MUST BE CONTIGUOUS.

1. State of Arizona, County of YAVAPAI ss:  
2. I, (Name) DAVID R. KENZENBAW  
3. Reside at (Address) 4001 W. JAHLLIA  
City PHX, County MARICOPA, State AZ, Zip 85029

being duly sworn, deposes and says that he/she is a citizen of the United States, more than eighteen years of age, that all of the facts set forth in this affidavit/notice, subject to the provisions and penalties of 18 USC 1001 pertaining to the filing of false, fictitious, or fraudulent statements with the United States, are true and correct according to the best of my knowledge, information and belief.

4. Owner's Name and Address (If not shown in items 1-3 above) CHECK HERE IF THIS IS A CHANGE OF ADDRESS

5. That I am personally acquainted with the mining claims(s). The work and improvements were made by and at the expense of the owner(s) of said claim(s). Said contiguous group of claims, listed on the reverse side of this document, are situated in the BLUE TANK Mining District, YAVAPAI County, Arizona.

6. That between the dates starting at 12 o'clock noon on September 1, 1999 And ending at 12 o'clock noon on September 1, 2000 at least \$ 100.00 Dollars worth of work and improvements were done and performed upon said claim(s) or upon one or more of a contiguous group of claims for the benefit of all, or wholly or partly outside of a contiguous group of claims for the benefit of all, not including the location work.

7. That the following persons were employed to perform the work and improvements described herein: DAVID KENZENBAW  
CALEB COMPTON

8. That the work and improvements performed were: ROAD WORK + IMPROVEMENTS

9. Dated: 8-21-00, Signature: David R. Kinzenbaw  
SUBSCRIBED AND SWORN TO before me, a Notary Public, this 21 day of August 2000  
by David R. Kinzenbaw  
Notary Public Marylou Flores  
MY COMMISSION EXPIRES



ENTERED IN COMPUTER

Ja 8-25-00

OCT 04 2000

If the claims/sites have consecutive BLM#s and are in the same Township, Range and Section(s), they may be listed as follows:

SAMPLE 1 - 10

A MC 19640 - 49

DKT/Pg 1025/1-10  
RECORDING #9106173-82.

4N 20W 36

CLAIM/SITE NAME	SERIAL NUMBER	Dkt/Pg or Recording # Of ORIGINAL LOCATION		TWN	RNG	SEC(S)
		NOTICE		SHP		
1. <u>HOG</u>	AMC <u>353269</u>	<u>(1-23-00)</u>		<u>8N</u>	<u>20W</u>	<u>36</u>
2.	AMC					
3.	AMC					
4.	AMC					
5.	AMC					
6.	AMC					
7.	AMC					
8.	AMC					
9.	AMC					
10.	AMC					
11.	AMC					
12.	AMC					
13.	AMC					
14.	AMC					
15.	AMC					
16.	AMC					
17.	AMC					
18.	AMC					
19.	AMC					
20.	AMC					
21.	AMC					
22.	AMC					
23.	AMC					
24.	AMC					
25.	AMC					
26.	AMC					
27.	AMC					
28.	AMC					
29.	AMC					
30.	AMC					

**FILE WITH: BUREAU OF LAND MANAGEMENT, 222 NORTH CENTRAL AVENUE, PHOENIX, ARIZONA 85004-2203 and the respective county recorder, ON OR BEFORE DECEMBER 30th (NOT THE 31st). BLM requires a \$5.00 nonrefundable service charge for each mining claim, mill site or tunnel site.**

This form is for the purpose of complying with the laws of the United States Department of the Interior, Bureau of Land Management and the State of Arizona pertaining to assessment work and/or notice of intention to hold. 30 USC 28, 43 CFR 3833.2, ARS 27-208. Subject to Paperwork Reduction Act and Privacy Act statements available at the BLM AZ State Office. This form is not copyrighted. It may be reproduced without restriction.

**For BLM Use Only**

PHOENIX, ARIZONA

2000 AUG 21 P 2:28

BLM STATE OFFICE

Return Document to:

For BLM Use Only

AZ-3850-1 (July 1992)

DAVID R. KENZENBAW  
4001 W. DAKOTA  
PHX AZ 85029

1 CLAIM
\$ Fee
\$ 0.00 TOTAL
KCJ

Telephone # (602) 942-6570

AFFIDAVIT OF PERFORMANCE OF ANNUAL WORK.

Also fill in ITEMS 1 through 9 and the reverse side of this document.

NOTICE OF INTENTION TO HOLD

I intend to hold the claims(s)/site(s) listed on the reverse side of this document for the calendar year 19\_\_.  
Also fill in ITEMS 1 through 4 and ITEM 9.

NOTICES OF INTENTION TO HOLD ARE FOR MILLSITES AND TUNNEL SITES OR FOR MINING CLAIMS WHEN ASSESSMENT WORK HAS NOT BEEN DONE, REGARDLESS OF WHETHER THE ANNUAL ASSESSMENT HAS BEEN SUSPENDED, DEFERRED, OR NOT YET ACCRUED. THE FILING OF A NOTICE OF INTENTION TO HOLD SHALL NOT RELIEVE THE OWNER OF COMPLYING WITH FEDERAL AND STATE LAWS PERTAINING TO THE PERFORMANCE OF ANNUAL ASSESSMENT WORK. NOTICES OF INTENTION TO HOLD FOR MILL SITES OR TUNNEL SITES NEED NOT BE COUNTY RECORDED. FOR MINING CLAIMS THE FORM FILED WITH THE BLM MUST BE IDENTICAL TO THE ONE THAT WAS OR WILL BE FILED WITH THE COUNTY.

Evidence of Annual Assessment Work or a Notice of Intention to Hold must be filed each calendar year following the calendar year in which the claim/site was located.

ALL CLAIMS LISTED ON A SINGLE AFFIDAVIT MUST BE CONTIGUOUS.

1. State of Arizona, County of MARICOPA ss:  
2. I, (Name) DAVID R. KENZENBAW  
3. Reside at (Address) 4001 W. DAKOTA  
City PHX, County MARICOPA, State AZ, Zip 85029

being duly sworn, deposes and says that he/she is a citizen of the United States, more than eighteen years of age, that all of the facts set forth in this affidavit/notice, subject to the provisions and penalties of 18 USC 1001 pertaining to the filing of false, fictitious, or fraudulent statements with the United States, are true and correct according to the best of my knowledge, information and belief.

4. Owner's Name and Address (If not shown in items 1-3 above) CHECK HERE IF THIS IS A CHANGE OF ADDRESS

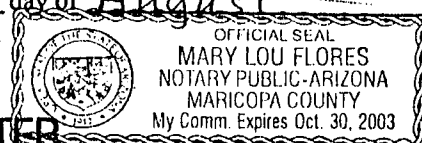
5. That I am personally acquainted with the mining claims(s). The work and improvements were made by and at the expense of the owner(s) of said claim(s). Said contiguous group of claims, listed on the reverse side of this document, are situated in the PIKE PEAK Mining District, MARICOPA County, Arizona.

6. That between the dates starting at 12 o'clock noon on September 1, 1999 And ending at 12 o'clock noon on September 1, 2000 at least \$ \_\_\_\_\_ Dollars worth of work and improvements were done and performed upon said claim(s) or upon one or more of a contiguous group of claims for the benefit of all, or wholly or partly outside of a contiguous group of claims for the benefit of all, not including the location work.

7. That the following persons were employed to perform the work and improvements described herein: \_\_\_\_\_

8. That the work and improvements performed were: FIRST YEAR OF LOCATION NO WORK REQUIRED

9. Dated: 8-21-00 Signature: David R. Kenzenbaw  
SUBSCRIBED AND SWORN TO before me, a Notary Public, this 21 day of August, 192000  
by David R. Kenzenbaw  
Notary Public Mary Lou Flores  
MY COMMISSION EXPIRES \_\_\_\_\_



ENTERED IN COMPUTER

DCT 04 2000

8/23-00

If the claims/sites have consecutive BLM#s and are in the same Township, Range and Section(s), they may be listed as follows:

SAMPLE 1 - 10

A MC 19640 - 49

DKT/Pg 1025/1-10  
RECORDING #9106173-82.

4N 20W 36

CLAIM/SITE NAME	SERIAL NUMBER	Dkt/Pg or Recording # Of ORIGINAL LOCATION NOTICE	TWN SHP	RNG	SEC(S)
1. <u>RED ROOSTER</u>	AMC <u>3538<sup>2</sup>44</u>	<u>2000-0495739</u>	<u>7N</u>	<u>34</u>	<u>21</u>
2.	AMC				
3.	AMC				
4.	AMC				
5.	AMC				
6.	AMC				
7.	AMC				
8.	AMC				
9.	AMC				
10.	AMC				
11.	AMC				
12.	AMC				
13.	AMC				
14.	AMC				
15.	AMC				
16.	AMC				
17.	AMC				
18.	AMC				
19.	AMC				
20.	AMC				
21.	AMC				
22.	AMC				
23.	AMC				
24.	AMC				
25.	AMC				
26.	AMC				
27.	AMC				
28.	AMC				
29.	AMC				
30.	AMC				

**FILE WITH: BUREAU OF LAND MANAGEMENT, 222 NORTH CENTRAL AVENUE, PHOENIX, ARIZONA 85004-2203 and the respective county recorder, ON OR BEFORE DECEMBER 30th (NOT THE 31st). BLM requires a \$5.00 nonrefundable service charge for each mining claim, mill site or tunnel site.**

This form is for the purpose of complying with the laws of the United States Department of the Interior, Bureau of Land Management and the State of Arizona pertaining to assessment work and/or notice of intention to hold. 30 USC 28, 43 CFR 3833.2, ARS 27-208. Subject to Paperwork Reduction Act and Privacy Act statements available at the BLM AZ State Office. This form is not copyrighted. It may be reproduced without restriction.

**For BLM Use Only**

RECEIVED  
BLM STATE OFFICE

2000 AUG 21 P 2:28

PHOENIX ARIZONA



Return Document to:

For BLM Use Only

AZ-3850-1 (July 1992)

DAVID R. KENZENBAW  
4001 W. DALLIA  
PHX AZ 85029

3 CLAIM
5.00 ea
15.00 Total
KC

Telephone # (602) 942-6570

**AFFIDAVIT OF PERFORMANCE OF ANNUAL WORK.**

Also fill in ITEMS 1 through 9 and the reverse side of this document.

**NOTICE OF INTENTION TO HOLD**

I intend to hold the claims(s)/site(s) listed on the reverse side of this document for the calendar year 19\_\_.  
Also fill in ITEMS 1 through 4 and ITEM 9.

NOTICES OF INTENTION TO HOLD ARE FOR MILLSITES AND TUNNEL SITES OR FOR MINING CLAIMS WHEN ASSESSMENT WORK HAS NOT BEEN DONE, REGARDLESS OF WHETHER THE ANNUAL ASSESSMENT HAS BEEN SUSPENDED, DEFERRED, OR NOT YET ACCRUED. THE FILING OF A NOTICE OF INTENTION TO HOLD SHALL NOT RELIEVE THE OWNER OF COMPLYING WITH FEDERAL AND STATE LAWS PERTAINING TO THE PERFORMANCE OF ANNUAL ASSESSMENT WORK. NOTICES OF INTENTION TO HOLD FOR MILL SITES OR TUNNEL SITES NEED NOT BE COUNTY RECORDED. FOR MINING CLAIMS THE FORM FILED WITH THE BLM MUST BE IDENTICAL TO THE ONE THAT WAS OR WILL BE FILED WITH THE COUNTY.

Evidence of Annual Assessment Work or a Notice of Intention to Hold must be filed each calendar year following the calendar year in which the claim/site was located.

ALL CLAIMS LISTED ON A SINGLE AFFIDAVIT MUST BE CONTIGUOUS.

1. State of Arizona, County of YAVAPAI ss:  
2. I, (Name) DAVID R. KENZENBAW  
3. Reside at (Address) 4001 W. DALLIA  
City PHX, County MARICOPA, State AZ, Zip 85029

being duly sworn, deposes and says that he/she is a citizen of the United States, more than eighteen years of age, that all of the facts set forth in this affidavit/notice, subject to the provisions and penalties of 18 USC 1001 pertaining to the filing of false, fictitious, or fraudulent statements with the United States, are true and correct according to the best of my knowledge, information and belief.

4. Owner's Name and Address (If not shown in items 1-3 above) CHECK HERE IF THIS IS A CHANGE OF ADDRESS

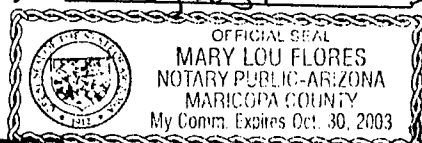
5. That I am personally acquainted with the mining claims(s). The work and improvements were made by and at the expense of the owner(s) of said claim(s). Said contiguous group of claims, listed on the reverse side of this document, are situated in the BLUE TANK Mining District, YAVAPAI County, Arizona.

6. That between the dates starting at 12 o'clock noon on September 1, 1999 And ending at 12 o'clock noon on September 1, 2000 at least \$ 700.00 Dollars worth of work and improvements were done and performed upon said claim(s) or upon one or more of a contiguous group of claims for the benefit of all, or wholly or partly outside of a contiguous group of claims for the benefit of all, not including the location work.

7. That the following persons were employed to perform the work and improvements described herein: DAVID KENZENBAW  
CALEB COMPTON

8. That the work and improvements performed were: ROAD WORK - IMPROVEMENTS  
EMERGENCY RENTAL 7315 N 67 AVE GLEN AZ 85301

9. Dated: 8-21-00, Signature: David R. Kenzenbaw  
SUBSCRIBED AND SWORN TO before me, a Notary Public, this 21 day of August 2000  
by David R. Kenzenbaw  
Notary Public Mary Lou Flores  
MY COMMISSION EXPIRES \_\_\_\_\_



OCT 04 2000 ENTERED IN COMPUTER

for 8-23-00

If the claims/sites have consecutive BLM#s and are in the same Township, Range and Section(s), they may be listed as follows:

SAMPLE 1 - 10

A MC 19640 - 49

DKT/Pg 1025/1-10  
RECORDING #9106173-82.

4N 20W 36

CLAIM/SITE NAME	SERIAL NUMBER	Dkt/Pg or Recording # Of ORIGINAL LOCATION NOTICE	TWN	RNG	SEC(S)
			SHP		
1. <u>SELECT</u>	AMC 351675		7N	3W	10
2. <u>SELECT</u>	AMC 351676		7N	3W	10
3. <u>SELECT</u>	AMC 351677		7N	3W	10
4.	AMC				
5.	AMC				
6.	AMC				
7.	AMC				
8.	AMC				
9.	AMC				
10.	AMC				
11.	AMC				
12.	AMC				
13.	AMC				
14.	AMC				
15.	AMC				
16.	AMC				
17.	AMC				
18.	AMC				
19.	AMC				
20.	AMC				
21.	AMC				
22.	AMC				
23.	AMC				
24.	AMC				
25.	AMC				
26.	AMC				
27.	AMC				
28.	AMC				
29.	AMC				
30.	AMC				

**FILE WITH: BUREAU OF LAND MANAGEMENT, 222 NORTH CENTRAL AVENUE, PHOENIX, ARIZONA 85004-2203 and the respective county recorder, ON OR BEFORE DECEMBER 30th (NOT THE 31st). BLM requires a \$5.00 nonrefundable service charge for each mining claim, mill site or tunnel site.**

This form is for the purpose of complying with the laws of the United States Department of the Interior, Bureau of Land Management and the State of Arizona pertaining to assessment work and/or notice of intention to hold. 30 USC 28, 43 CFR 3833.2, ARS 27-208. Subject to Paperwork Reduction Act and Privacy Act statements available at the BLM AZ State Office. This form is not copyrighted. It may be reproduced without restriction.

**For BLM Use Only**

RECEIVED  
BLM STATE OFFICE  
2000 AUG 21 P 2:28  
PHOENIX, ARIZONA

Return Document to:

For BLM Use Only

AZ-3850-1 (July 1992)

KELLY BROWN  
10502 CHERRY TREE LN  
SUN CITY AZ 85373  
Telephone # (623) 972-0057

<u>1</u> Claim
<u>5.00</u>
<u>5.00</u> Total
KC

**AFFIDAVIT OF PERFORMANCE OF ANNUAL WORK.**

Also fill in ITEMS 1 through 9 and the reverse side of this document.

**NOTICE OF INTENTION TO HOLD**

I intend to hold the claims(s)/site(s) listed on the reverse side of this document for the calendar year 19\_\_.  
Also fill in ITEMS 1 through 4 and ITEM 9.

NOTICES OF INTENTION TO HOLD ARE FOR MILLSITES AND TUNNEL SITES OR FOR MINING CLAIMS WHEN ASSESSMENT WORK HAS NOT BEEN DONE, REGARDLESS OF WHETHER THE ANNUAL ASSESSMENT HAS BEEN SUSPENDED, DEFERRED, OR NOT YET ACCRUED. THE FILING OF A NOTICE OF INTENTION TO HOLD SHALL NOT RELIEVE THE OWNER OF COMPLYING WITH FEDERAL AND STATE LAWS PERTAINING TO THE PERFORMANCE OF ANNUAL ASSESSMENT WORK. NOTICES OF INTENTION TO HOLD FOR MILL SITES OR TUNNEL SITES NEED NOT BE COUNTY RECORDED. FOR MINING CLAIMS THE FORM FILED WITH THE BLM MUST BE IDENTICAL TO THE ONE THAT WAS OR WILL BE FILED WITH THE COUNTY.

Evidence of Annual Assessment Work or a Notice of Intention to Hold must be filed each calendar year following the calendar year in which the claim/site was located.

ALL CLAIMS LISTED ON A SINGLE AFFIDAVIT MUST BE CONTIGUOUS.

1. State of Arizona, County of MARICOPA ss:  
2. I, (Name) DAVID KELLY BROWN  
3. Reside at (Address) 10502 CHERRY TREE LN  
City SUN CITY, County MARICOPA, State AZ, Zip 85373

being duly sworn, deposes and says that he/she is a citizen of the United States, more than eighteen years of age, that all of the facts set forth in this affidavit/notice, subject to the provisions and penalties of 18 USC 1001 pertaining to the filing of false, fictitious, or fraudulent statements with the United States, are true and correct according to the best of my knowledge, information and belief.

4. Owner's Name and Address (If not shown in items 1-3 above) CHECK HERE IF THIS IS A CHANGE OF ADDRESS

5. That I am personally acquainted with the mining claims(s). The work and improvements were made by and at the expense of the owner(s) of said claim(s). Said contiguous group of claims, listed on the reverse side of this document, are situated in the PIKE PEAK Mining District, MARICOPA County, Arizona.

6. That between the dates starting at 12 o'clock noon on September 1, 1999 And ending at 12 o'clock noon on September 1, 2000 at least \$ 300.00 Dollars worth of work and improvements were done and performed upon said claim(s) or upon one or more of a contiguous group of claims for the benefit of all, or wholly or partly outside of a contiguous group of claims for the benefit of all, not including the location work.

7. That the following persons were employed to perform the work and improvements described herein: DAVID KENZERMAN  
CALEB COMPTON

8. That the work and improvements performed were: ROAD WORK - IMPROVEMENTS  
EMPIRE RENTAL 7315 N. 67 AVE. CHAN. AZ 85301

9. Dated: 8-21-00, Signature: Kelly R Brown  
SUBSCRIBED AND SWORN TO before me, a Notary Public, this 21 day of August, 192000  
by Kelly Brown  
Notary Public Mary Lou Flores  
MY COMMISSION EXPIRES \_\_\_\_\_



OCT 04 2000

ENTERED IN COMPUTER

for 823.00

If the claims/sites have consecutive BLM#s and are in the same Township, Range and Section(s), they may be listed as follows:

SAMPLE 1 - 10

A MC 19640 - 49

DKT/Pg 1025/1-10  
RECORDING #9106173-82.

4N 20W 36

CLAIM/SITE NAME	SERIAL NUMBER	Dkt/Pg or Recording # Of ORIGINAL LOCATION NOTICE	TWN	RNG	SEC(S)
			SHP		
1. BEAVER #1	AMC 350492	98-0868241	7N	3W	22
2.	AMC				
3.	AMC				
4.	AMC				
5.	AMC				
6.	AMC				
7.	AMC				
8.	AMC				
9.	AMC				
10.	AMC				
11.	AMC				
12.	AMC				
13.	AMC				
14.	AMC				
15.	AMC				
16.	AMC				
17.	AMC				
18.	AMC				
19.	AMC				
20.	AMC				
21.	AMC				
22.	AMC				
23.	AMC				
24.	AMC				
25.	AMC				
26.	AMC				
27.	AMC				
28.	AMC				
29.	AMC				
30.	AMC				

**FILE WITH: BUREAU OF LAND MANAGEMENT, 222 NORTH CENTRAL AVENUE, PHOENIX, ARIZONA 85004-2203 and the respective county recorder, ON OR BEFORE DECEMBER 30th (NOT THE 31st). BLM requires a \$5.00 nonrefundable service charge for each mining claim, mill site or tunnel site.**

This form is for the purpose of complying with the laws of the United States Department of the Interior, Bureau of Land Management and the State of Arizona pertaining to assessment work and/or notice of intention to hold. 30 USC 28, 43 CFR 3833.2, ARS 27-208. Subject to Paperwork Reduction Act and Privacy Act statements available at the BLM AZ State Office. This form is not copyrighted. It may be reproduced without restriction.

For BLM Use Only

PHOENIX, ARIZONA

2000 AUG 21 P 2:28

RECEIVED  
BLM STATE OFFICE

Return Document to:

For BLM Use Only

AZ-3850-1 (July 1992)

KELLY R BROWN  
10502 CHERRY TREE LN  
SUN CITY AZ  
85373  
Telephone # (623) 972 0057

8 CLAIMS
<del>5.00</del>
40.00 Total
KC

**AFFIDAVIT OF PERFORMANCE OF ANNUAL WORK.**

Also fill in ITEMS 1 through 9 and the reverse side of this document.

**NOTICE OF INTENTION TO HOLD**

I intend to hold the claims(s)/site(s) listed on the reverse side of this document for the calendar year 19\_\_\_.  
Also fill in ITEMS 1 through 4 and ITEM 9.

NOTICES OF INTENTION TO HOLD ARE FOR MILLSITES AND TUNNEL SITES OR FOR MINING CLAIMS WHEN ASSESSMENT WORK HAS NOT BEEN DONE, REGARDLESS OF WHETHER THE ANNUAL ASSESSMENT HAS BEEN SUSPENDED, DEFERRED, OR NOT YET ACCRUED. THE FILING OF A NOTICE OF INTENTION TO HOLD SHALL NOT RELIEVE THE OWNER OF COMPLYING WITH FEDERAL AND STATE LAWS PERTAINING TO THE PERFORMANCE OF ANNUAL ASSESSMENT WORK. NOTICES OF INTENTION TO HOLD FOR MILL SITES OR TUNNEL SITES NEED NOT BE COUNTY RECORDED. FOR MINING CLAIMS THE FORM FILED WITH THE BLM MUST BE IDENTICAL TO THE ONE THAT WAS OR WILL BE FILED WITH THE COUNTY.

Evidence of Annual Assessment Work or a Notice of Intention to Hold must be filed each calendar year following the calendar year in which the claim/site was located.

ALL CLAIMS LISTED ON A SINGLE AFFIDAVIT MUST BE CONTIGUOUS.

1. State of Arizona, County of YAVAPAI ss:  
2. I, (Name) Kelly R. Brown  
3. Reside at (Address) 10502 Cherry Tree Ln  
Sun City, County Maricopa, State AZ, Zip 85373

being duly sworn, deposes and says that he/she is a citizen of the United States, more than eighteen years of age, that all of the facts set forth in this affidavit/notice, subject to the provisions and penalties of 18 USC 1001 pertaining to the filing of false, fictitious, or fraudulent statements with the United States, are true and correct according to the best of my knowledge, information and belief.

4. Owner's Name and Address (If not shown in items 1-3 above) CHECK HERE IF THIS IS A CHANGE OF ADDRESS

5. That I am personally acquainted with the mining claims(s). The work and improvements were made by and at the expense of the owner(s) of said claim(s). Said contiguous group of claims, listed on the reverse side of this document, are situated in the BLUE TANK Mining District, Yavapai County, Arizona.

6. That between the dates starting at 12 o'clock noon on September 1, 1999 And ending at 12 o'clock noon on September 1, 2000 at least \$ 2,000 Dollars worth of work and improvements were done and performed upon said claim(s) or upon one or more of a contiguous group of claims for the benefit of all, or wholly or partly outside of a contiguous group of claims for the benefit of all, not including the location work.

7. That the following persons were employed to perform the work and improvements described herein: David Kinzelbauer  
Caleb Compton

8. That the work and improvements performed were: Road work & test holes  
Routed caterpillar from Empire Rental 7315 N. 67th Ave  
Glen Dale, AZ 85301 Rental fee \$822.54

9. Dated: 8-21-00, Signature: Kelly R Brown  
SUBSCRIBED AND SWORN TO before me, a Notary Public, this 21 day of August, 2000  
by Kelly R. Brown

Notary Public Mary Lou Flores  
MY COMMISSION EXPIRES \_\_\_\_\_



OCT 04 2000

ENTERED IN COMPUTER

8-23-00

If the claims/sites have consecutive BLM#s and are in the same Township, Range and Section(s), they may be listed as follows:

SAMPLE 1 - 10

A MC 19640 - 49

DKT/Pg 1025/1-10  
RECORDING #9106173-82.

4N 20W 36

CLAIM/SITE NAME	SERIAL NUMBER	Dkt/Pg or Recording # Of ORIGINAL LOCATION	TWN	RNG	SEC(S)
		NOTICE	SHP		
1. <del>DONKEY</del>	AMC 266 964	Sept 1987	8	3W	35
2. <del>DONKEY</del>	AMC 266 965		8	3W	35
3. <del>DONKEY</del>	AMC 266 966		8	3W	35
4. <del>DONKEY</del>	AMC 268 020		8	3W	35
5. <del>DONKEY</del>	AMC 268 021		8	3W	35
6. <del>DONKEY</del>	AMC 268 022		8	3W	35
7. <del>DONKEY</del>	AMC 277 387		8	3W	35
8. <del>DONKEY</del>	AMC 277 388	Same	8	3W	35
9.	AMC				
10.	AMC				
11.	AMC				
12.	AMC				
13.	AMC				
14.	AMC				
15.	AMC				
16.	AMC				
17.	AMC				
18.	AMC				
19.	AMC				
20.	AMC				
21.	AMC				
22.	AMC				
23.	AMC				
24.	AMC				
25.	AMC				
26.	AMC				
27.	AMC				
28.	AMC				
29.	AMC				
30.	AMC				

**FILE WITH: BUREAU OF LAND MANAGEMENT, 222 NORTH CENTRAL AVENUE, PHOENIX, ARIZONA 85004-2203 and the respective county recorder, ON OR BEFORE DECEMBER 30th (NOT THE 31st). BLM requires a \$5.00 nonrefundable service charge for each mining claim, mill site or tunnel site.**

This form is for the purpose of complying with the laws of the United States Department of the Interior, Bureau of Land Management and the State of Arizona pertaining to assessment work and/or notice of intention to hold. 30 USC 28, 43 CFR 3833.2, ARS 27-208. Subject to Paperwork Reduction Act and Privacy Act statements available at the BLM AZ State Office. This form is not copyrighted. It may be reproduced without restriction.

For BLM Use Only

PHOENIX, ARIZONA

2000 AUG 21 P 2:28

BLM STATE OFFICE

**United States Department of the Interior**  
**Bureau of Land Management**  
 BUSINESS & SUPPORT SVCS DIV  
 222 N CENTRAL AVE  
 PHOENIX, AZ 85004 -2203  
 Phone: (602) 417-9200

Receipt	
No:	172703

**Transaction #:** 185897  
**Date of Transaction:** 08/21/2000

LINE #	QTY	COMMODITY / SUBJECT / ACTION / PRODUCT	REMARKS	UNIT PRICE	TOTAL
1	1	LOCATABLE MINERALS / MINING CLAIMS-ACCOUNTS/UNADJUDICATED / MINING CLAIM MONEY RECEIVED (455)	POL 2000(14)	- n/a -	\$70.00
<b>TOTAL:</b>					<b>\$70.00</b>

PAYMENT INFORMATION			
1	AMOUNT:	\$70.00	POSTMARKED: N/A
	TYPE:	CREDIT CARD	RECEIVED: 08/21/2000
	NAME:	BROWN, KELLY 10502 CHERRY TREE LN. SUN CITY AZ 85373	
	CARD NO:	XXXXXXXXXXXX2786	AUTH CODE: 021623
	NAME ON CARD:	BROWN/KELLY R	
	EXPIRES:	05/31/2002	
	SIGNATURE:		

REMARKS

CASE SERIAL NUMBER INFORMATION		
TRNS #	LINE #	CASES
185897	1	AMC266964

This receipt was generated by the automated BLM Collections and Billings System and is a paper representation of a portion of the official electronic record contained therein.





MAINTENANCE FEE PAYMENT WAIVER CERTIFICATION

351675

FORM APPROVED  
OMB NO. 1004-0114  
Expires September 30, 1999

236

This small miner waiver is filed to hold the claims/sites listed below for the assessment year beginning at noon on the first September 1 following the official filing of this form with BLM.

The undersigned owner(s) of the mining claims/sites listed below hereby certify under penalty of 18 U.S.C. 1001 and 43 U.S.C. 1212 that:

I/We control, or will control, ten or fewer mining claims/sites located and maintained on Federal land in the United States of America on the August 31 that is one day before the beginning of the assessment year indicated in line one above.

I/We have/will performed/perform assessment work upon the claims listed below for the current assessment year as of the August 31 indicated in line three above. This work meets the requirements of the General Mining Law of 1872, as amended; the Act of August 10, 1993; and the regulations at 43 CFR 3833 and 3850. Such work will be described on our affidavit of labor. Listing a site on this form constitutes a filing of a Notice of Intention to Hold for that site. I enclose a \$5.00 per site service charge (recording fee) for each site listed.

Please check this box if the following statement applies to you.  
I/We relinquish my/our claims and/or sites not listed below.

The mining claims and sites for which the above waiver from payment of the maintenance fees is made are:

LOPE  
SEC 10-T7N-R3W

	CLAIM NAME	BLM RECORDATION SERIAL NUMBER
1.	SELECT # 1	351675
2.	SELECT # 2	351676
3.	SELECT # 3	351677
4.		
5.		
6.		
7.		
8.		
9.		
10.		

All owner(s) of the above mining claims and sites are filing for this waiver.

I/We understand and acknowledge that pursuant to 43 U.S.C. 1212 and 18 U.S.C. 1001, the filing of a false, fictitious, or fraudulent document with the Bureau of Land Management may result in a fine of up to \$10,000, a prison term not to exceed five years, or both.

DAVID R KINZENBAW  
(Owner's Name - Please Print)  
4001 W DAHLIA  
(Street or P.O. Box)

David R Kinzenbaw  
(Owner's Signature)  
phx AZ 85025  
(City) (State) (Zip Code)

CALEB COMPTON  
(Owner's Name - Please Print)  
10108 RENEVIA DR  
(Street or P.O. Box)

Caleb R. Compton  
(Owner's Signature)  
Sun City AZ 85351  
(City) (State) (Zip Code)

BEVERLY M BROWN  
(Owner's Name - Please Print)  
10502 CHERRY TREE L  
(Street or P.O. Box)

Beverly M. Brown  
(Owner's Signature)  
Sun City AZ 85373  
(City) (State) (Zip Code)

(Owner's Name - Please Print)  
(Street or P.O. Box)

(Owner's Signature)  
(City) (State) (Zip Code)

ENTERED INTO COMPUTER

8/17/00 DM

VERIFIED  
10-3-00

(Owner's Name - Please Print)	(Owner's Signature)		
(Street or P.O. Box)	(City)	(State)	(Zip Code)
(Owner's Name - Please Print)	(Owner's Signature)		
(Street or P.O. Box)	(City)	(State)	(Zip Code)
(Owner's Name - Please Print)	(Owner's Signature)		
(Street or P.O. Box)	(City)	(State)	(Zip Code)
(Owner's Name - Please Print)	(Owner's Signature)		
(Street or P.O. Box)	(City)	(State)	(Zip Code)

**INSTRUCTIONS**

- |                                                                                                                                                                                                                                                                                                                                                                                                                                                                                                                                                                                                                                                                                                                                                                                                                                                                                                                                                                                                                                                                                                                                                                                                                                                                                                                                   |                                                                                                                                                                                                                                                                                                                                                                                                                                                                                                                                                                                                                                                                                                                                                                                                                                                                                                                                                                                                                                                                                                                                               |
|-----------------------------------------------------------------------------------------------------------------------------------------------------------------------------------------------------------------------------------------------------------------------------------------------------------------------------------------------------------------------------------------------------------------------------------------------------------------------------------------------------------------------------------------------------------------------------------------------------------------------------------------------------------------------------------------------------------------------------------------------------------------------------------------------------------------------------------------------------------------------------------------------------------------------------------------------------------------------------------------------------------------------------------------------------------------------------------------------------------------------------------------------------------------------------------------------------------------------------------------------------------------------------------------------------------------------------------|-----------------------------------------------------------------------------------------------------------------------------------------------------------------------------------------------------------------------------------------------------------------------------------------------------------------------------------------------------------------------------------------------------------------------------------------------------------------------------------------------------------------------------------------------------------------------------------------------------------------------------------------------------------------------------------------------------------------------------------------------------------------------------------------------------------------------------------------------------------------------------------------------------------------------------------------------------------------------------------------------------------------------------------------------------------------------------------------------------------------------------------------------|
| <ol style="list-style-type: none"> <li>1. This certification of waiver from payment of maintenance fees is made under the regulations at 43 CFR 3833 and 3850.</li> <li>2. This waiver must be filed in advance of the assessment year for which a waiver is sought, but in no event be filed later than the August 31st preceding the assessment year for which the waiver is sought.</li> <li>3. You must still record your affidavit of assessment work for claims listed and/or Notices of Intention to Hold for any sites listed with the BLM by each December 30th, and the local recording office under State law, as in the past.</li> <li>4. A \$5.00 service charge (recording fee) is required for all sites listed, otherwise a separate notice of intent to hold must be filed by December 30.</li> <li>5. This waiver must be filed in the BLM State Office where the mining claims are recorded.</li> <li>6. If the claims and sites are located in more than one State, a separate waiver form must be filed in each State in which they are held. The total number of claims and sites listed on separate waiver forms cannot exceed ten.</li> <li>7. All claim names and Bureau of Land Management (BLM) serial numbers must be listed for all mining claims and sites for which a waiver is sought.</li> </ol> | <ol style="list-style-type: none"> <li>8. All owners and their addresses must be listed.</li> <li>9. This waiver form must be signed by all of the owners or their designated agent. If an agent is designated, a statement appointing the agent, signed by all of the owners, must be submitted with this certification, if a designation of agent is not currently on file with the BLM State office where your claims and sites are recorded.</li> <li>10. Mining claims and sites held by a husband and wife, either jointly or individually, or their children under the age of discretion, shall be counted towards the 10 claim limit. Mining claims and sites held in co-ownership, or by an association of locators, by a partnership, or by a corporation shall be counted towards the 10 claim limit for claimants that have an interest in these entities.</li> <li>11. Failure to pay the maintenance fee or meet the requirements for waiver from payment of the maintenance fee by any August 31st deadline for the following assessment year shall cause the mining claims and sites to be declared null and void.</li> </ol> |
|-----------------------------------------------------------------------------------------------------------------------------------------------------------------------------------------------------------------------------------------------------------------------------------------------------------------------------------------------------------------------------------------------------------------------------------------------------------------------------------------------------------------------------------------------------------------------------------------------------------------------------------------------------------------------------------------------------------------------------------------------------------------------------------------------------------------------------------------------------------------------------------------------------------------------------------------------------------------------------------------------------------------------------------------------------------------------------------------------------------------------------------------------------------------------------------------------------------------------------------------------------------------------------------------------------------------------------------|-----------------------------------------------------------------------------------------------------------------------------------------------------------------------------------------------------------------------------------------------------------------------------------------------------------------------------------------------------------------------------------------------------------------------------------------------------------------------------------------------------------------------------------------------------------------------------------------------------------------------------------------------------------------------------------------------------------------------------------------------------------------------------------------------------------------------------------------------------------------------------------------------------------------------------------------------------------------------------------------------------------------------------------------------------------------------------------------------------------------------------------------------|

**NOTICE/BURDEN HOURS STATEMENT**

<p>The Privacy Act of 1974 and the regulation in 43 CFR 2.48(d) provide that you be furnished the following information in connection with the information required by this certification of exemption from rental fees form.</p> <p><b>AUTHORITY:</b> 30 U.S.C. 28-28k; 43 U.S.C. 1201, 1740, and 1744; 43 CFR 3833 and 3850.</p> <p><b>PRINCIPLE PURPOSE:</b> This information is to be used to verify that the owner(s) of a mining claim has complied with the Act of August 10, 1993 (107 Stat. 312), and is entitled to perform assessment work in lieu of paying the maintenance fee for the mining claims listed on this form.</p> <p><b>ROUTINE USE:</b> (1) Adjudication of the claimant(s) certification of waiver from paying the maintenance fee otherwise required by the Act of August 10, 1993 (107 Stat. 312). (2) Disclosure may be made to appropriate Federal agencies when location is made within the agency's geographic area of responsibility. (3) Information from the record and/or the record will be transferred to the appropriate Federal, State, or local agency, or a member of the public in response to a specific request for pertinent information. (4) Information may also be provided to the Department of Justice or in a proceeding before a court or adjudicative body; or to Federal, State, local or foreign agencies when needed for enforcement of civil or criminal codes or applicable regulations concerning title rights upon the public land.</p> <p><b>EFFECT OF NOT PROVIDING INFORMATION:</b> Disclosure of this information is required by the Act of August 10, 1993 (107 Stat. 312) and 43 CFR 3833 for those owner(s) wishing to take the small miners waiver allowed under 43 CFR 3833 and 3850. Failure to supply the information required in this form to support the owner(s) certification of waiver from payment of the otherwise required maintenance fees will result in the _____ being disallowed and the mining claims declared null and void by the Bureau of Land Management (BLM).</p>	<p>The Paperwork Reduction Act of 1980 (44 U.S.C. 3501, et seq.) requires us to tell you that:</p> <p>This information is being collected to allow the BLM to determine if you qualify for a waiver from the payment of \$100 per mining claim maintenance fee established by the Act of August 10, 1993 (107 Stat. 312) and the implementing regulations at 43 CFR 3833 and 3850. A response to this request is required in accordance with the statute (107 Stat. 312) to retain your benefit.</p> <p>Public reporting burden for this form is estimated to average 8 minutes per response, including time to review instructions, gathering and maintaining data, and completing and reviewing the form. Direct comments regarding this burden estimate, or any other aspect of this form, to the Department of the Interior, Bureau of Land Management, Information Collection Clearance Officer (DW-101) Denver Federal Center, Building 40, P.O. Box 25047, Denver, CO 80225-0047 and the Office of Management and Budget, Paperwork Reduction Project (1004-0114), Washington, D.C. 20503.</p> <p>BLM would like you to know that you do not have to respond to this, or any other, Federal agency-sponsored information collection unless it displays a currently valid OMB control number.</p>
-----------------------------------------------------------------------------------------------------------------------------------------------------------------------------------------------------------------------------------------------------------------------------------------------------------------------------------------------------------------------------------------------------------------------------------------------------------------------------------------------------------------------------------------------------------------------------------------------------------------------------------------------------------------------------------------------------------------------------------------------------------------------------------------------------------------------------------------------------------------------------------------------------------------------------------------------------------------------------------------------------------------------------------------------------------------------------------------------------------------------------------------------------------------------------------------------------------------------------------------------------------------------------------------------------------------------------------------------------------------------------------------------------------------------------------------------------------------------------------------------------------------------------------------------------------------------------------------------------------------------------------------------------------------------------------------------------------------------------------------------------------------------------------------------------------------------------------------------------------------------------------------------------------------------------------------------------------------------------------------------------------------------------------------------------------------	---------------------------------------------------------------------------------------------------------------------------------------------------------------------------------------------------------------------------------------------------------------------------------------------------------------------------------------------------------------------------------------------------------------------------------------------------------------------------------------------------------------------------------------------------------------------------------------------------------------------------------------------------------------------------------------------------------------------------------------------------------------------------------------------------------------------------------------------------------------------------------------------------------------------------------------------------------------------------------------------------------------------------------------------------------------------------------------------------------------------------------------------------------------------------------------------------------------------------------------------------------------------------------------------------------

ARIZONA FOR OFFICIAL USE ONLY

2000 AUG 14 P 3:07

B.L.M. AZ STATE OFFICE

RECEIVED

Return Document to:

For BLM Use Only

AZ-3850-1 (July 1992)

BEVERLY M BROWN  
10502 CHERRY TREE LN  
SUN CITY AZ 85373

3 x \$5.00 = \$15.00
TES
351675

Telephone # (623) 972 0057

CHECK ONE

**AFFIDAVIT OF PERFORMANCE OF ANNUAL WORK**

Also fill in ITEMS 1 through 9 and the reverse side of this document.

**NOTICE OF INTENTION TO HOLD**

I intend to hold the claim(s) /site(s) listed on the reverse side of this document for the calendar year 19\_\_\_. Also fill in ITEMS 1 through 4 and ITEM 9.

NOTICES OF INTENTION TO HOLD ARE FOR MILL SITES AND TUNNEL SITES OR FOR MINING CLAIMS WHEN ASSESSMENT WORK HAS NOT BEEN DONE, REGARDLESS OF WHETHER THE ANNUAL ASSESSMENT HAS BEEN SUSPENDED, DEFERRED, OR NOT YET ACCRUED. THE FILING OF A NOTICE OF INTENTION TO HOLD SHALL NOT RELIEVE THE OWNER OF COMPLYING WITH FEDERAL AND STATE LAWS PERTAINING TO THE PERFORMANCE OF ANNUAL ASSESSMENT WORK. NOTICES OF INTENTION TO HOLD FOR MILL SITES OR TUNNEL SITES NEED NOT BE COUNTY RECORDED. FOR MINING CLAIMS THE FORM FILED WITH BLM MUST BE IDENTICAL TO THE ONE THAT WAS OR WILL BE FILED WITH THE COUNTY.

Evidence of Annual Assessment Work or a Notice of Intention to Hold must be filed each calendar year following the calendar year in which the Claim/site was located.

**ALL CLAIMS LISTED ON A SINGLE AFFIDAVIT MUST BE CONTIGUOUS.**

1. State of Arizona, County of \_\_\_\_\_ ss:  
 2. I, (Name) DAVID R. KINZENBAW  
 3. Reside at (Address) 1001 W. DALLIA  
 City PHX, County MARICOPA, State AZ, Zip 85029

being duly sworn, deposes and says that he/she is a citizen of the United States, more than eighteen years of age, that all of the facts set forth in this affidavit/notice, subject to the provisions and penalties of 18 USC 1001 pertaining to the filing of false, fictitious, or fraudulent statements with the United States, are true and correct according to the best of my knowledge, information and belief.

4. Owner's Name and Address (If not shown in items 1-3 above) CHECK HERE IF THIS IS A CHANGE OF ADDRESS

Beverly M Brown 10502 CHERRY TREE Ln SUN CITY AZ 85373  
Calib Compton


5. That I am personally acquainted with the mining claim(s). The work and improvements were made by and at the expense of the owner(s) of said claim(s). Said contiguous group of claims, listed on the reverse side of this document, are situated in the Blue Tank Mining District, YAVAPAI County, Arizona

6. That between the dates starting at 12 o'clock noon on September 1, 19 98 and ending at 12 o'clock noon on September 1, 19 99 at least \$ 60400 dollars worth of work and improvements were done and performed upon said claim(s) or upon one or more of a contiguous group of claims for the benefit of all, or wholly or partly outside of a contiguous group of claims for the benefit of all, not including the location work. 6 x 1000  
6000

7. That the following persons were employed to perform the work and improvements described herein: David R K  
Calib Compton

8. That the work and improvements performed were: Clear Road of Bush Fix Washout

9. Dated Nov 8/99, Signature David R K  
SUBSCRIBED AND SWORN TO before me, a Notary Public, this \_\_\_\_\_ day of \_\_\_\_\_ 19\_\_\_\_  
by DAVID R. KINZENBAW  
Notary Public Laurette Neeley  
MY COMMISSION EXPIRES Dec 30, 2001



This form is for the purpose of complying with the laws of the United States Department of the Interior, Bureau of Land Management and the State of Arizona pertaining to assessment work and/or a notice of intention to hold. 30 USC 28, 43 CFR 3833.2, ARS 27-208. Subject to Paperwork Reduction Act and Privacy Act statements available at the BLM AZ State Office. The form is not copyrighted. It may be reproduced without restriction.

1999 NOV - 8 P 12: 14  
BLM AZ STATE OFFICE  
RECEIVED  
filed for info only  
11/9/99

If the claims/sites have consecutive BLM #'s and are in the same Township, Range and Section(s) they may be listed as follows:

SAMPLE 1-10      A MC 19640-49      Dkt/Pg # 1025/1-10 (or)      4N      20W 36  
 RECORDING # 9106173-82

CLAIM/SITE NAME	SERIAL NUMBER	Dkt/Pg or Recording # of ORIGINAL LOCATION NOTICEI	TWN SHP	RNG	SEC(S)
1. <i>SLECT</i>	A MC 351675	4/15 99	7N	3W	10
2. <i>SELECT</i>	A MC 351676	4/15 99	7N	3W	10
3. <i>SELECT</i>	A MC 351677	4/15 99	7N	3W	10
4.	A MC				
5.	A MC				
6.	A MC				
7.	A MC				
8.	A MC				
9.	A MC				
10.	A MC				
11.	A MC				
12.	A MC				
13.	A MC				
14.	A MC				
15.	A MC				
16.	A MC				
17.	A MC				
18.	A MC				
19.	A MC				
20.	A MC				
21.	A MC				
22.	A MC				
23.	A MC				
24.	A MC				
25.	A MC				
26.	A MC				
27.	A MC				
28.	A MC				
29.	A MC				
30.	A MC				

**FILE WITH: BUREAU OF LAND MANAGEMENT, 222 NORTH CENTRAL AVENUE, PHOENIX, AZ 85004-2203 and the respective county recorder, ON OR BEFORE DECEMBER 30th (NOT THE 31st), BLM REQUIRES A \$5.00 NONREFUNDABLE SERVICE CHARGE FOR EACH MINING CLAIM, MILL SITE OR TUNNEL SITE. ANNUAL FILLINGS THAT ARE NOT ACCOMPANIED BY PROPER SERVICE CHARGES WILL BE RETURNED WITHOUT FURTHER ACTION BY BLM.**

# **POOR QUALITY**

**The following pages are scanned at the best possible quality setting. The original pages are of poor quality and this is the best possible reproduction.**

**United States Department of the Interior**  
**Bureau of Land Management**  
 BUSINESS & SUPPORT SVCS DIV  
 222 N CENTRAL AVE  
 PHOENIX, AZ 85004 -2203  
 Phone: (602) 417-9200

Receipt	
No:	28444

**Transaction #:** 31289  
**Date of Transaction:** 11/08/1999  
**Commodity:** LOCATABLE MINERALS **Subject:** MINING CLAIMS

LINE #	QTY	ACTION / PRODUCT	REMARKS	UNIT PRICE	TOTAL
1	3	PROOF OF LABOR/ASSESSMENT \$5 (1930)		\$5.00	\$15.00
<b>TOTAL:</b>					<b>\$15.00</b>

PAYMENT INFORMATION			
1	AMOUNT:	\$15.00	POSTMARKED: N/A
	TYPE:	CREDIT CARD	RECEIVED: 11/08/1999
	NAME:	KINZENBAW, DAVID 4011 W. DAHLIA 85029	
	CARD NO:	[REDACTED]	AUTH CODE: 001080
	NAME ON CARD:	KINZENBAW/DAVID	
	EXPIRES:	09/30/2002	
	SIGNATURE:	<i>David R. Kinzenbaw</i>	

REMARKS
PAYMENT FOR 1998/1999 ASSESSMENT YEAR

CASE SERIAL NUMBER INFORMATION		
TRNS #	LINE #	CASES
31289	1	351676 , 351677 , AMC351675

This receipt was generated by the automated BLM Collections and Billings System and is a paper representation of a portion of the official electronic record contained therein.

MAINTENANCE FEE PAYMENT WAIVER CERTIFICATION

This small miner waiver is filed to hold the claims/sites listed below for the assessment year beginning at noon on the first September 1 following the official filing of this form with BLM.

The undersigned owner(s) of the mining claims/sites listed below hereby certify under penalty of 18 U.S.C. 1001 and 43 U.S.C. 1212 that: **156**

I/We control, or will control, ten or fewer mining claims/sites located and maintained on Federal land in the United States of America on the August 31 that is one day before the beginning of the assessment year indicated in line one above.

I/We have/will performed/perform assessment work upon the claims listed below for the current assessment year as of the August 31 indicated in line three above. This work meets the requirements of the General Mining Law of 1872, as amended; the Act of August 10, 1993; and the regulations at 43 CFR 3833 and 3850. Such work will be described on our affidavit of labor. Listing a site on this form constitutes a filing of a Notice of Intention to Hold for that site. I enclose a \$5.00 per site service charge (recording fee) for each site listed.

Please check this box if the following statement applies to you.

I/We relinquish my/our claims and/or sites not listed below.

351675

The mining claims and sites for which the above waiver from payment of the maintenance fees is made are:

CLAIM NAME	BLM RECORDATION SERIAL NUMBER
1. SELECT #1	351675
2. SELECT #2	351676
3. SELECT #3	351677
4.	
5.	
6.	
7.	
8.	
9.	
10.	

RECEIVED  
B.L.M. AZ STATE OFFICE  
1999 AUG -5 A 11:45  
PHOENIX, ARIZONA

All owner(s) of the above mining claims and sites are filing for this waiver.

I/We understand and acknowledge that pursuant to 43 U.S.C. 1212 and 18 U.S.C. 1001, the filing of a false, fictitious, or fraudulent document with the Bureau of Land Management may result in a fine of up to \$10,000, a prison term not to exceed five years, or both.

DAVID R. KENZENBAW  
(Owner's Name - Please Print)

David R. Kenzenbaw  
(Owner's Signature)

4001 W. DANIA  
(Street or P.O. Box)

PHX AZ 85029  
(City) (State) (Zip Code)

CALEB COMPTON  
(Owner's Name - Please Print)

Caleb Compton  
(Owner's Signature)

10101 N. 91 AVE APT #163  
(Street or P.O. Box)

PEORIA AZ 85345  
(City) (State) (Zip Code)

BEVERLY BROWN  
(Owner's Name - Please Print)

Beverly M Brown  
(Owner's Signature)

10502 CHERRY TREE LN  
(Street or P.O. Box)

SUN CITY AZ 85323  
(City) (State) (Zip Code)

(Owner's Name - Please Print)

11/21/99  
ENTERED IN COMPUTER  
10/28/99 MHT

(Owner's Signature)

(Street or P.O. Box)

(City)

(State)

(Zip Code)

(Owner's Name - Please Print)	(Owner's Signature)		
(Street or P.O. Box)	(City)	(State)	(Zip Code)
(Owner's Name - Please Print)	(Owner's Signature)		
(Street or P.O. Box)	(City)	(State)	(Zip Code)
(Owner's Name - Please Print)	(Owner's Signature)		
(Street or P.O. Box)	(City)	(State)	(Zip Code)
(Owner's Name - Please Print)	(Owner's Signature)		
(Street or P.O. Box)	(City)	(State)	(Zip Code)

**INSTRUCTIONS**

- |                                                                                                                                                                                                                                                                                                                                                                                                                                                                                                                                                                                                                                                                                                                                                                                                                                                                                                                                                                                                                                                                                                                                                                                                                                                                                                                                                                             |                                                                                                                                                                                                                                                                                                                                                                                                                                                                                                                                                                                                                                                                                                                                                                                                                                                                                                                                                                                                                                                                                                                                                                           |
|-----------------------------------------------------------------------------------------------------------------------------------------------------------------------------------------------------------------------------------------------------------------------------------------------------------------------------------------------------------------------------------------------------------------------------------------------------------------------------------------------------------------------------------------------------------------------------------------------------------------------------------------------------------------------------------------------------------------------------------------------------------------------------------------------------------------------------------------------------------------------------------------------------------------------------------------------------------------------------------------------------------------------------------------------------------------------------------------------------------------------------------------------------------------------------------------------------------------------------------------------------------------------------------------------------------------------------------------------------------------------------|---------------------------------------------------------------------------------------------------------------------------------------------------------------------------------------------------------------------------------------------------------------------------------------------------------------------------------------------------------------------------------------------------------------------------------------------------------------------------------------------------------------------------------------------------------------------------------------------------------------------------------------------------------------------------------------------------------------------------------------------------------------------------------------------------------------------------------------------------------------------------------------------------------------------------------------------------------------------------------------------------------------------------------------------------------------------------------------------------------------------------------------------------------------------------|
| <ol style="list-style-type: none"> <li>1. This certification of waiver from payment of maintenance fees is made under the regulations at 43 CFR 3833 and 3850.</li> <li>2. This waiver <b>must</b> be filed in advance of the assessment year for which a waiver is sought, but in no event be filed later than the August 31st preceding the assessment year for which the waiver is sought.</li> <li>3. You <b>must</b> still record your affidavit of assessment work for claims listed and/or Notices of Intention to Hold for any sites listed with the BLM by each December 30th, and the local recording office under State law, as in the past.</li> <li>4. A \$5.00 service charge (recording fee) is required for all sites listed, otherwise a separate notice of intent to hold <b>must</b> be filed by December 30.</li> <li>5. This waiver <b>must</b> be filed in the BLM State Office where the mining claims are recorded.</li> <li>6. If the claims and sites are located in more than one State, a separate waiver form <b>must</b> be filed in each State in which they are held. The total number of claims and sites listed on separate waiver forms cannot exceed ten.</li> <li>7. All claim names and Bureau of Land Management (BLM) serial numbers <b>must</b> be listed for all mining claims and sites for which a waiver is sought.</li> </ol> | <ol style="list-style-type: none"> <li>8. All owners and their addresses <b>must</b> be listed.</li> <li>9. This waiver form <b>must</b> be signed by all of the owners or their designated agent. If an agent is designated, a statement appointing the agent, signed by all of the owners, <b>must</b> be submitted with this certification, if a designation of agent is not currently on file with the BLM State office where your claims and sites are recorded.</li> <li>10. Mining claims and sites held by a husband and wife, <b>either jointly or individually</b>, or their children under the age of discretion, shall be counted towards the 10 claim limit. Mining claims and sites held in co-ownership, or by an association of locators, by a partnership, or by a corporation shall be counted towards the 10 claim limit for claimants that have an interest in these entities.</li> <li>11. Failure to pay the maintenance fee or meet the requirements for waiver from payment of the maintenance fee by any August 31st deadline for the following assessment year shall cause the mining claims and sites to be declared null and void.</li> </ol> |
|-----------------------------------------------------------------------------------------------------------------------------------------------------------------------------------------------------------------------------------------------------------------------------------------------------------------------------------------------------------------------------------------------------------------------------------------------------------------------------------------------------------------------------------------------------------------------------------------------------------------------------------------------------------------------------------------------------------------------------------------------------------------------------------------------------------------------------------------------------------------------------------------------------------------------------------------------------------------------------------------------------------------------------------------------------------------------------------------------------------------------------------------------------------------------------------------------------------------------------------------------------------------------------------------------------------------------------------------------------------------------------|---------------------------------------------------------------------------------------------------------------------------------------------------------------------------------------------------------------------------------------------------------------------------------------------------------------------------------------------------------------------------------------------------------------------------------------------------------------------------------------------------------------------------------------------------------------------------------------------------------------------------------------------------------------------------------------------------------------------------------------------------------------------------------------------------------------------------------------------------------------------------------------------------------------------------------------------------------------------------------------------------------------------------------------------------------------------------------------------------------------------------------------------------------------------------|

**NOTICE/BURDEN HOURS STATEMENT**

The Privacy Act of 1974 and the regulation in 43 CFR 2.48(d) provide that you be furnished the following information in connection with the information required by this certification of exemption from rental fees form.

**AUTHORITY:** 30 U.S.C. 28-28k; 43 U.S.C. 1201, 1740, and 1744; 43 CFR 3833 and 3850.

**PRINCIPLE PURPOSE:** This information is to be used to verify that the owner(s) of a mining claim has complied with the Act of August 10, 1993 (107 Stat. 312), and is entitled to perform assessment work in lieu of paying the maintenance fee for the mining claims listed on this form.

**ROUTINE USE:** (1) Adjudication of the claimant(s) certification of waiver from paying the maintenance fee otherwise required by the Act of August 10, 1993 (107 Stat. 312). (2) Disclosure may be made to appropriate Federal agencies when location is made within the agency's geographic area of responsibility. (3) Information from the record and/or the record will be transferred to the appropriate Federal, State, or local agency, or a member of the public in response to a specific request for pertinent information. (4) Information may also be provided to the Department of Justice or in a proceeding before a court or adjudicative body; or to Federal, State, local or foreign agencies when needed for enforcement of civil or criminal codes or applicable regulations concerning title rights upon the public land.

**EFFECT OF NOT PROVIDING INFORMATION:** Disclosure of this information is required by the Act of August 10, 1993 (107 Stat. 312) and 43 CFR 3833 for those owner(s) wishing to take the small miners waiver allowed under 43 CFR 3833 and 3850. Failure to supply the information required in this form to support the owner(s) certification of waiver from payment of the otherwise required maintenance fees will result in the waiver disallowed and the mining claims declared null and void by the Bureau of Land Management (BLM).

The Paperwork Reduction Act of 1980 (44 U.S.C. 3501, et seq.) requires us to tell you that:

This information is being collected to allow the BLM to determine if you qualify for a waiver from the payment of \$100 per mining claim maintenance fee established by the Act of August 10, 1993 (107 Stat. 312) and the implementing regulations at 43 CFR 3833 and 3850. A response to this request is required in accordance with the statute (107 Stat. 312) to retain your benefit.

Public reporting burden for this form is estimated to average 8 minutes per response, including time to review instructions, gathering and maintaining data, and completing and reviewing the form. Direct comments regarding this burden estimate, or any other aspect of this form, to the Department of the Interior, Bureau of Land Management, Information Collection Clearance Officer (DW-101) Denver Federal Center, Building 40, P.O. Box 25047, Denver, CO 80225-0047 and the Office of Management and Budget, Paperwork Reduction Project (1004-0114), Washington, D.C. 20503.

BLM would like you to know that you do not have to respond to this, or any other, Federal agency-sponsored information collection unless it displays a currently valid OMB control number.

*FOR OFFICIAL USE ONLY*

120



**NOTICE!!**

**These documents have been scanned!**

**Do not place un-scanned documents beneath this notice!**

**Do not remove this notice from this file!**

GPO Jacket No. 560-102  
Print Order 61540  
Rise Business Services, LLC  
Job=AZ15 7/3/2019




Box Number= AZ15140



Claim Begin-End: AMC35675-AMC351675

**5 Miscellaneous**



AZ15140-2

AMC351599-AMC352455

**NO  
DOCUMENTS  
FOUND**

NO DOCUMENTS FOUND  
NO DOCUMENTS FOUND

**NOTICE!!**

**These documents have been scanned!**

**Do not place un-scanned documents beneath this notice!**

**Do not remove this notice from this file!**

GPO Jacket No. 560-102  
Print Order 61540  
Rise Business Services, LLC  
Job=AZ15 7/3/2019



Box Number= AZ15140



Claim Begin-End: AMC35675-AMC351675

**6 Location Notices-Amendments and Supporting Documents**



AZ15140-2 AMC351599-AMC352455

United States Department of the Interior  
BUREAU OF LAND MANAGEMENT  
ARIZONA STATE OFFICE  
222 North Central Avenue  
Phoenix, Arizona 85004-2203

May 17, 1999

In Reply Refer To:  
3800 (952.3)

CLAIMANT(S): Beverly Brown  
4001 W. Dahlia  
Phoenix, AZ 85029

Caleb Compton  
4001 W. Dahlia  
Phoenix, AZ 85029

David R. Kinzenbaw  
4001 W. Dahlia  
Phoenix, AZ 85029

The enclosed claim index is provided to identify the owner's name, address, and AMC number assigned to the claim(s).

The Bureau of Land Management's (BLM) mining claim recordation computer system allows for only one name/address per claimant. If two claimants are listed at the same address, please provide the correct address for each claimant. In order to ensure accuracy in processing your claim please provide the claimant's full legal name if not shown correctly on the location notice.

The BLM's mining claim recordation computer system lists the claimants alphabetically, therefore, we are no longer able to identify the lead owner/agent.

If you have any questions, please call (602) 417-9518.

Enclosure

**MINING CLAIM STATUS REPORT**

*Initial below*

Status checked: Tony  
 MTP checked: YES  
 GEO checked: \_\_\_\_\_  
 Preadjudication: \_\_\_\_\_  
 Final adjudication: AM 4/30/99

LEAD SERIAL NO. AMC 351675 THROUGH AMC 351677

<u>3</u>	LODE	\$25 x <u>3</u>	= \$	<u>75.00</u>	(Location fee)
	PLACER	\$10 x <u>3</u>	= \$	<u>30.00</u>	(Service fee--curable defect)
	MILL SITE	\$100 x <u>3</u>	= \$	<u>300.00</u>	(Claim Maintenance fee)
	TUNNEL SITE		\$	<u>405.00</u>	<b>TOTAL FEES</b>
	ASSOCIATION		\$		Overage <input checked="" type="checkbox"/> Shortage <input type="checkbox"/>
	PLACER		\$	<u>1.04</u>	Copy Fees
			\$	<u>406.04</u>	<b>TOTAL RECEIVED</b>

Over-the-counter:  Mail:  Timely Filed: YES  NO

LEGAL DESCRIPTION: T 7N R 3W S 10 ✓  
 T \_\_\_\_\_ R \_\_\_\_\_ S \_\_\_\_\_  
 T \_\_\_\_\_ R \_\_\_\_\_ S \_\_\_\_\_  
 T \_\_\_\_\_ R \_\_\_\_\_ S \_\_\_\_\_

COMMENTS: Mentioned to claimant about quarter description.  
~~also the footage on his map.~~ Claimant also is  
aware Select #1 & #2 may overlap private land. \*

**ADJUDICATION**

GENERAL JURISDICTION: BLM  or NATIONAL FOREST  \_\_\_\_\_ Name  
 SPLIT ESTATE LAND: SX  PX  SRHE  OTHER  \_\_\_\_\_ Specify  
 WILDERNESS AREA (WA): N/A \_\_\_\_\_ Specify  
 CLAIMS SUBJECT TO PL 359: YES  NO   
 PROPER NOTICE FILED IF LOCATING ON SRHE: YES  NO   
 STATUS: PARTIALLY VOID  VOID   
 PRIVATE MINERALS  WITHDRAWN  OTHER

EXPLANATION: lodges - Select # 2 + 1  
overlap PA# 1128047 -  
claimant ME knows

3/18/99

COMMENTS: No Rights obtained to any portion of  
Mining Claims AMC 351674- 351677 which  
overlap private surface & minerals, Location  
Claims notice did not say lode, but description and  
Assessment describe a lode claim.

*AM*



**NOTICE OF LOCATION  
SELECT #2.**

**DAVID R. KENZENBAW**  
4001 W. DAHLIA  
PHX, AZ, 85029

NOTICE IS HEREBY GIVEN that the SELECT #2 Mining  
Claim was located by DAVID KENZENBAW, CALEB COMPTON, BEVERLY BROWN  
on this 15<sup>th</sup> day of MARCH, 1999, for mining purposes. Said claim is 1,500  
feet in length along this vein or deposit of mineral-bearing rock in place, and 300 feet in width  
on each side of the center of said vein or deposit, from end to end of said claim. The general  
course of this claim is NW + SE and is situated in the RED PICACHO

Mining District, YAVAPAI County, Arizona, about SEC. 10

3 W  
7 N

NO

A HC 351676

This claim runs from the discovery monument, or stake, on which this notice is posted 750  
feet in a NW direction to the NORTH  
center end monument, or stake, and 750 feet in a SE  
direction from the aforesaid location monument, or stake, to the EAST  
center end monument, or stake, and is also marked by two corner monuments, or stakes, at each end of said claim, one on  
each side of and 300 feet from the center end monuments, or stakes, making the claim in the form  
of a parallelogram.

Witnesses:

Kelly Brown

David R. Kenzenbaw  
Caleb R. Compton  
Beverly Brown

RECEIVED  
B.L.M. AZ STATE OFFICE  
MAR 18 P 1:49  
PHOENIX, ARIZONA  
Locators.

STATE OF ARIZONA, )  
                                  ) ss.  
                                  ) County, )

I, \_\_\_\_\_  
hereby certify that I am a locator of the aforesaid mining claim and that the location work was  
performed hereon within ninety days from the date of location to the full amount and in the  
manner required by law.

WITNESS my hand and seal this \_\_\_\_\_ day of \_\_\_\_\_, 19 \_\_\_\_\_

(Seal)

DAVID R. KENZENBAW  
4001 W. DAHLIA  
PHX, AZ 85029

# MAP

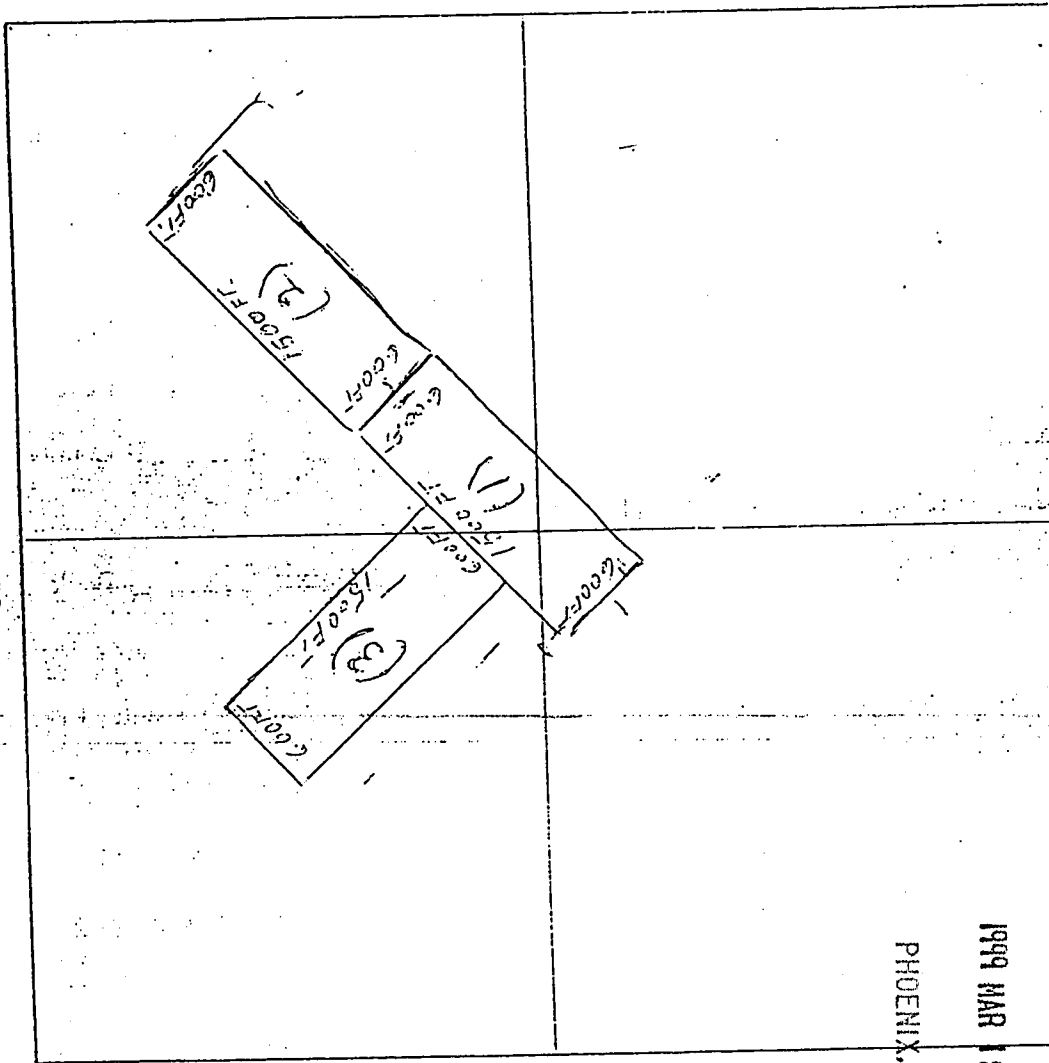
One inch = One thousand feet

North Arrow



ONE MILE

ONE MILE



640 ACRES

A MC 351676

PHOENIX, ARIZONA

1999 MAR 18 P 1:49

RECEIVED  
BLM. AZ STATE OFFICE

&SRB&M

Section 10 Range 3 W Township 7 N

Date 3/15/1999

DAVID R. KENZENBAW

*David R. Kenzenbaw*  
Signature

THESE CLAIMS ARE KNOWN AS SELECT #1 #2 & #3

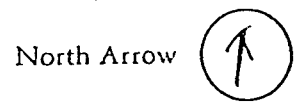




DAVID R. KENZENBAW  
4061 W. DAHLIA  
PHX, AZ, 85029

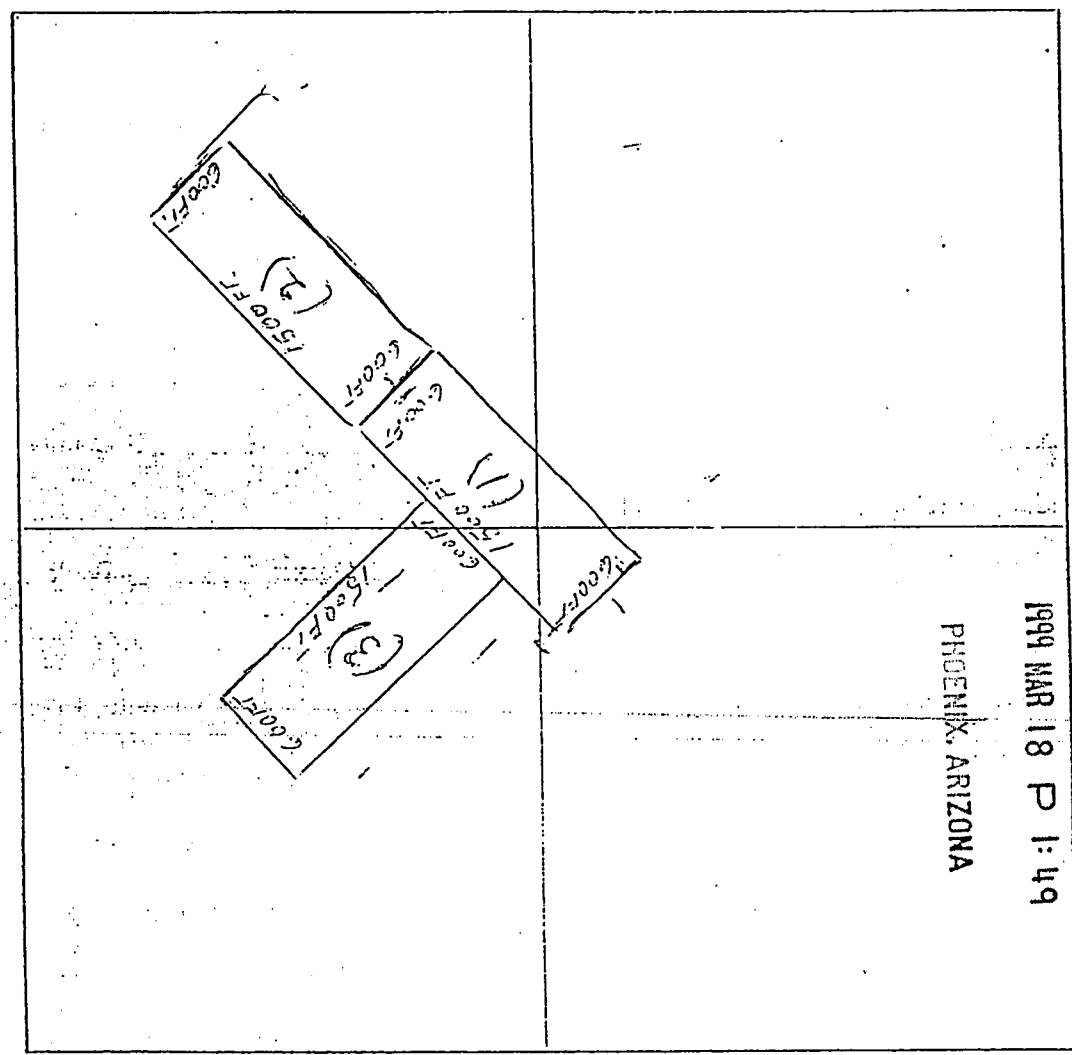
# MAP

One inch = One thousand feet



ONE MILE

ONE MILE



640 ACRES L.M. AZ STATE OFFICE  
RECEIVED  
1999 MAR 18 P 1:49  
PHOENIX, ARIZONA

A MC 351677

Section 10 Range 3 W Township 7 N G&SRB&M

Date 3/15/1999

DAVID R. KENZENBAW  
  
Signature

THESE CLAIMS ARE KNOWN AS SELECT #1 #2 & #3

-----  
 GEOGRAPHIC STATE: ARIZONA                      MERIDIAN: 14    TOWNSHIP: 7-0N    RANGE: 3-0W  
 -----

SEC	SUBDIVISION	MTR X-REFERENCE	NUMBER/TYPE/DISPOSITION/ACRES	PROPRIETOR/INTEREST/RELATIONSHIP
17	E2SENESE		CASE: AZA 000830 TYPE: 255000 MINING CLAIM OCCP A DISP: CLOSED 03/12/91 ACRS: 00005.000	PIERCE HAZEL L 100.00000% PERMITTEE
24	SE	14 7-0N 2-0W	CASE: AZA 011317	US WEST COMMUNICATIO 100.00000% HOLDER/BILLEE
25	NWNWNE,SWNW		TYPE: 286203 ROW-TEL & TELEG, FL	
26	SENE		DISP: AUTHORIZED 06/01/84 ACRS: 00016.610	
25	NE,S2NW		CASE: AZA 014949	IREX OVERTHRUST AC 100.00000% LESSEE
26	N2		TYPE: 311111 O&G LSE NONCOMP PUB	
27	NE,NENW		DISP: CLOSED 11/01/85	
28	NW		ACRS: 00920.000	
4	S2N2,S2		CASE: AZA 015027	ENERGY RESERVES GRP 100.00000% LESSEE
4	LOT 1-4		TYPE: 311111 O&G LSE NONCOMP PUB	
5	S2N2,S2		DISP: CLOSED 03/01/85	
5	LOT 1-4		ACRS: 07177.160	
6	S2NE,S2			
6	LOT 1-6			
7	E2			
7	LOT 1-4			
8	ALL			
9	ALL			
17	ALL			
18	E2			
18	LOT 1-4			
19	E2			
19	LOT 1-4			
20	ALL			
29	ALL			
30	E2			
30	LOT 1-4			
31	E2			
31	LOT 1-4			
1	S2N2,S2		CASE: AZA 015036	ENERGY RESERVES GRP 100.00000% LESSEE
1	LOT 1-4		TYPE: 311111 O&G LSE NONCOMP PUB	
3	S2N2		DISP: CLOSED 03/01/85	
3	N2S2,S2SW,SWSE		ACRS: 07343.026	
3	LOT 1-5			
10	S2NE,S2			
10	NW			
10	LOT 1,2			
11	SW,E2			
11	LOT 1-4			
12	ALL			
13	NENE,NWNW,S2N2,S2			

-----  
CASE TYPE: ALL DISPO: ALL

14 7-0N 3-0W

-----  
 GEOGRAPHIC STATE: ARIZONA                      MERIDIAN: 14      TOWNSHIP: 7-0N      RANGE: 3-0W  
 -----

SEC	SUBDIVISION	MTR X-REFERENCE	NUMBER/TYPER/DISPOSITION/ACRES	PROPRIETOR/INTEREST/RELATIONSHIP
13	LOT 1,2			
14	ALL			
15	E2,NWNW,SWSW,E2W2			
15	LOT 1,2			
21	N2,N2S2,SESW,S2SE			
22	ALL			
23	ALL			
24	N2,N2SW,SE			
24	NENW		CASE: AZA 022729 TYPE: 292803 UNAUTHORIZED OCCUPA DISP: PENDING 03/03/77 ACRS: 00001.000	UNKNOWN 100.00000% PARTY-IN-INTE
28	SENW		CASE: AZA 022730 TYPE: 292803 UNAUTHORIZED OCCUPA DISP: PENDING 03/03/77 ACRS: 00001.000	UNKNOWN 100.00000% PARTY-IN-INTE
15	E2NW,NWNW		CASE: AZA 022739 TYPE: 292803 UNAUTHORIZED OCCUPA DISP: PENDING 03/05/73 ACRS: 00001.000	KEEL BEN 100.00000% PARTY-IN-INTE
15	LOT 1,2			
15	M1494 MS			
31	N2		CASE: AZA 023185 TYPE: 292803 UNAUTHORIZED OCCUPA DISP: PENDING 01/28/88 ACRS: 00000.100	UNKNOWN 100.00000% PARTY-IN-INTE
3	PORTION OF BLM LAND	14 7-0N 4-0W	CASE: AZA 023541	WICKENBURG HORSEMANS 100.00000% PERMITTEE
7	PORTION OF BLM LAND	14 8-0N 3-0W	TYPE: 837000 RECREATION USE AUTH	
10	PORTION OF BLM LAND	14 8-0N 4-0W	DISP: CLOSED 05/17/96	
11	PORTION OF BLM LAND		ACRS: 00000.001	
15	PORTION OF BLM LAND			
17	PORTION OF BLM LAND			
18	PORTION OF BLM LAND			
19	PORTION OF BLM LAND			
20	PORTION OF BLM LAND			
24	SWNE	14 7-0N 2-0W	CASE: AZA 023676	HODGSON LAMON 100.00000% PERMITTEE
021	SESW		TYPE: 292006 PERMITS SEC 302, FL DISP: CLOSED 09/19/94 ACRS: 00000.918	
19	SE		CASE: AZA 024060 TYPE: 292803 UNAUTHORIZED OCCUPA DISP: CLOSED 04/17/90 ACRS: 00001.000	HALL PAUL D 100.00000% PARTY-IN-INTE

-----  
CASE TYPE: ALL DISPO: ALL

14 7-0N 3-0W

\*\*\* U.S. DEPARTMENT OF THE INTERIOR \*\*\* BUREAU OF LAND MANAGEMENT \*\*\* ORCA \*\*\* GEOGRAPHIC CROSS REFERENCE \*\*\* 03/18/99 \*\*\*

-----  
 GEOGRAPHIC STATE: ARIZONA                    MERIDIAN: 14    TOWNSHIP: 7-0N    RANGE: 3-0W  
 -----

SEC	SUBDIVISION	MTR X-REFERENCE	NUMBER/TYPE/DISPOSITION/ACRES	PROPRIETOR/INTEREST/RELATIONSHIP
17	SE		CASE: AZA 024061 TYPE: 292803 UNAUTHORIZED OCCUPA DISP: CLOSED 03/12/91 ACRS: 00001.000	UNKNOWN 100.00000% PARTY-IN-INTE
19	NW		CASE: AZA 024066 TYPE: 292801 UNAUTHORIZED USE DISP: PENDING 10/04/89 ACRS: 00001.000	UNKNOWN 100.00000% PARTY-IN-INTE
20	PORTION OF		CASE: AZA 024085 TYPE: 380913 SURFACE MGT-NOTICE DISP: CLOSED 07/09/96 ACRS: 00001.000	BRANSON D H 100.00000% OPERATOR
30	PORTION OF			
31	NENW			
17	PORTION OF		CASE: AZA 024137 TYPE: 380913 SURFACE MGT-NOTICE DISP: CLOSED 07/01/96 ACRS: 00001.000	BULLOCK EDWARD 50.00000% OPERATOR
20	PORTION OF			HENDRICKSON RAYMOND 50.00000% OPERATOR
20	PORTION OF		CASE: AZA 024140 TYPE: 380913 SURFACE MGT-NOTICE DISP: CLOSED 08/17/90 ACRS: 00001.000	MURRAY BENNIE R 100.00000% OPERATOR
29	PORTION OF;SE		CASE: AZA 024259 TYPE: 380913 SURFACE MGT-NOTICE DISP: AUTHORIZED 02/22/89 ACRS: 00001.000	STOUT TOM 100.00000% OPERATOR
31	SESE		CASE: AZA 024263 TYPE: 380913 SURFACE MGT-NOTICE DISP: AUTHORIZED 01/18/90 ACRS: 00001.000	WISEMAN BILL 100.00000% OPERATOR
31	PORTION OF		CASE: AZA 024265 TYPE: 380913 SURFACE MGT-NOTICE DISP: CLOSED 07/02/96 ACRS: 00001.000	TATE FLOYD 100.00000% OPERATOR
9	PORTION OF		CASE: AZA 024266 TYPE: 380913 SURFACE MGT-NOTICE DISP: CLOSED 06/13/95 ACRS: 00001.000	WANGER JOHN 100.00000% OPERATOR

-----  
CASE TYPE: ALL DISPO: ALL

14 7-0N 3-0W



\*\*\* U.S. DEPARTMENT OF THE INTERIOR \*\*\* BUREAU OF LAND MANAGEMENT \*\*\* ORCA \*\*\* GEOGRAPHIC CROSS REFERENCE \*\*\* 03/18/99 \*\*\*

-----  
GEOGRAPHIC STATE: ARIZONA                   MERIDIAN: 14   TOWNSHIP: 7-0N   RANGE: 3-0W  
-----

SEC	SUBDIVISION	MTR X-REFERENCE	NUMBER/TYPE/DISPOSITION/ACRES	PROPRIETOR/INTEREST/RELATIONSHIP
19	PORTION OF		CASE: AZA    024267 TYPE: 380913 SURFACE MGT-NOTICE DISP: CLOSED       06/20/90 ACRS: 00001.000	HALL PAUL                   100.00000% OPERATOR
17	PORTION OF		CASE: AZA    024287 TYPE: 380913 SURFACE MGT-NOTICE DISP: AUTHORIZED  01/24/90 ACRS: 00001.000	COLBURN GLENN              50.00000% OPERATOR SANDERS MELODY             50.00000% OPERATOR
17	SE		CASE: AZA    0242870 TYPE: 380913 SURFACE MGT-NOTICE DISP: PENDING     10/15/96 ACRS: 00001.000	SANDERS MELODY             0.00000% OPERATOR SANDERS MELODY             100.00000% CLAIMANT
29	PORTION OF;NE1/4,SE1/4, 29 W1/2		CASE: AZA    024288 TYPE: 380913 SURFACE MGT-NOTICE DISP: CLOSED       10/03/91 ACRS: 00001.000	RICHARDS ARLIE             100.00000% OPERATOR
31	PART SE		CASE: AZA    024452 TYPE: 380913 SURFACE MGT-NOTICE DISP: CLOSED       02/20/92 ACRS: 00001.000	WISEMAN BILL               50.00000% OPERATOR WISEMAN GERALDINE         50.00000% OPERATOR
30	PORTION OF		CASE: AZA    024498 TYPE: 380913 SURFACE MGT-NOTICE DISP: CLOSED       07/02/96 ACRS: 00001.000	ZENTZ OLIVER               1.00000% OPERATOR
20	PORTION OF		CASE: AZA    024505 TYPE: 380913 SURFACE MGT-NOTICE DISP: CLOSED       07/02/96 ACRS: 00001.000	WICK JOHN R                 100.00000% OPERATOR
30	PORTION NOF		CASE: AZA    024506 TYPE: 380913 SURFACE MGT-NOTICE DISP: CLOSED       08/23/90 ACRS: 00001.000	HILDE HAROLD               50.00000% OPERATOR HILDE PATRICIA             50.00000% OPERATOR
31	SESE		CASE: AZA    024536 TYPE: 380913 SURFACE MGT-NOTICE DISP: CLOSED       01/30/91 ACRS: 00001.000	WISEMAN BILL               100.00000% OPERATOR

-----  
CASE TYPE: ALL DISPO: ALL

14 7-0N 3-0W

-----  
 GEOGRAPHIC STATE: ARIZONA                      MERIDIAN: 14      TOWNSHIP: 7-0N      RANGE: 3-0W  
 -----

SEC	SUBDIVISION	MTR X-REFERENCE	NUMBER/TYPER/DISPOSITION/ACRES	PROPRIETOR/INTEREST/RELATIONSHIP
24 25	SE NE		CASE: AZA 024694 TYPE: 380913 SURFACE MGT-NOTICE DISP: AUTHORIZED 12/14/89 ACRS: 00001.000	BLANCHARD JOSEPH C 100.00000% OPERATOR
1	ALL		CASE: AZA 024702 TYPE: 380913 SURFACE MGT-NOTICE DISP: CLOSED 04/08/91 ACRS: 00001.000	DEAN F S 50.00000% OPERATOR STANLEY GEORGE 50.00000% OPERATOR
20	PORTION OF		CASE: AZA 024761 TYPE: 380913 SURFACE MGT-NOTICE DISP: CLOSED 08/27/93 ACRS: 00001.000	MURRAY BENNIE R 100.00000% OPERATOR
024	E2		CASE: AZA 025670 TYPE: 380913 SURFACE MGT-NOTICE DISP: AUTHORIZED 09/17/91 ACRS: 00001.000	SUNWALKER DEV INC 100.00000% OPERATOR SUNWALKER DEV INC 0.00000% CLAIMANT
12	PART		CASE: AZA 025687 TYPE: 380913 SURFACE MGT-NOTICE DISP: CLOSED 12/08/92 ACRS: 00001.000	WAGNER JOHN 0.00000% OPERATOR WAGNER JOHN 100.00000% CLAIMANT
10	PART <i>NA</i> ✓		CASE: AZA 025689 TYPE: 380913 SURFACE MGT-NOTICE DISP: CLOSED 07/15/96 ACRS: 00001.000	ANDERSON SIDNEY 0.00000% OPERATOR ANDERSON SIDNEY 100.00000% CLAIMANT
12	PART		CASE: AZA 025712 TYPE: 380913 SURFACE MGT-NOTICE DISP: AUTHORIZED 01/06/88 ACRS: 00001.000	PARSONS GLEN 0.00000% OPERATOR PARSONS GLEN 100.00000% CLAIMANT
21	PART	14 7-0N 4-0W	CASE: AZA 025713 TYPE: 380913 SURFACE MGT-NOTICE DISP: CLOSED 06/26/96 ACRS: 00001.000	BRANSON D H 0.00000% OPERATOR BRANSON D H 100.00000% CLAIMANT
13	PART	14 7-0N 2-0W	CASE: AZA 025724 TYPE: 380913 SURFACE MGT-NOTICE DISP: AUTHORIZED 03/21/89 ACRS: 00001.000	US BORAX & CHEMICAL 0.00000% OPERATOR US BORAX & CHEMICAL 100.00000% CLAIMANT

..... CASE TYPE: ALL DISPO: ALL

14 7-ON 3-OW

\*\*\* U.S. DEPARTMENT OF THE INTERIOR \*\*\* BUREAU OF LAND MANAGEMENT \*\*\* ORCA \*\*\* GEOGRAPHIC CROSS REFERENCE \*\*\* 03/18/99 \*\*\*

-----  
 GEOGRAPHIC STATE: ARIZONA                    MERIDIAN: 14    TOWNSHIP: 7-0N    RANGE: 3-0W  
 -----

SEC	SUBDIVISION	MTR X-REFERENCE	NUMBER/TYPE/DISPOSITION/ACRES	PROPRIETOR/INTEREST/RELATIONSHIP
20	PART		CASE: AZA 025763 TYPE: 380913 SURFACE MGT-NOTICE DISP: CLOSED 07/05/96 ACRS: 00001.000	MURRAY BENNIE R 0.00000% OPERATOR MURRAY BENNIE R 100.00000% CLAIMANT
31	PART		CASE: AZA 025768 TYPE: 380913 SURFACE MGT-NOTICE DISP: CLOSED 11/13/92 ACRS: 00001.000	ISENHOUR E L 0.00000% OPERATOR ISENHOUR E L 100.00000% CLAIMANT
12	PART		CASE: AZA 025813 TYPE: 380913 SURFACE MGT-NOTICE DISP: CLOSED 06/09/93 ACRS: 00001.000	WHITE JAMES 0.00000% OPERATOR WHITE JAMES 100.00000% CLAIMANT
3	PART	14 8-0N 3-0W	CASE: AZA 025825 TYPE: 380913 SURFACE MGT-NOTICE DISP: CLOSED 07/22/96 ACRS: 00001.000	FANSTEEL INC 0.00000% OPERATOR FANSTEEL INC 100.00000% CLAIMANT
34	PART			
11	PART		CASE: AZA 025832 TYPE: 380913 SURFACE MGT-NOTICE DISP: CLOSED 07/30/96 ACRS: 00001.000	LOVING EVERETT E 0.00000% OPERATOR LOVING EVERETT E 100.00000% CLAIMANT
12	PART			
11	PART		CASE: AZA 025834 TYPE: 380913 SURFACE MGT-NOTICE DISP: CLOSED 07/15/96 ACRS: 00001.000	WORDEN STEWART W 0.00000% OPERATOR WORDEN STEWART W 100.00000% CLAIMANT
1	PART		CASE: AZA 025835 TYPE: 380913 SURFACE MGT-NOTICE DISP: CLOSED 08/01/96 ACRS: 00001.000	DEAN F S 100.00000% CLAIMANT SHANLEY GEORGE 0.00000% OPERATOR
12	PART		CASE: AZA 025974 TYPE: 380913 SURFACE MGT-NOTICE DISP: AUTHORIZED 11/04/91 ACRS: 00001.000	PARSONS GLEN 0.00000% OPERATOR PARSONS GLEN 100.00000% CLAIMANT
13	PART			
29	PART		CASE: AZA 026802 TYPE: 380913 SURFACE MGT-NOTICE DISP: CLOSED 06/19/96 ACRS: 00001.000	BRANSON D H 0.00000% OPERATOR BRANSON D H 100.00000% CLAIMANT
30	PART			

-----  
CASE TYPE: ALL DISPO: ALL

14 7-0N 3-0W

\*\*\* U.S. DEPARTMENT OF THE INTERIOR \*\*\* BUREAU OF LAND MANAGEMENT \*\*\* ORCA \*\*\* GEOGRAPHIC CROSS REFERENCE \*\*\* 03/18/99 \*\*\*

-----  
 GEOGRAPHIC STATE: ARIZONA                    MERIDIAN: 14    TOWNSHIP: 7-0N    RANGE: 3-0W  
 -----

SEC	SUBDIVISION	MTR X-REFERENCE	NUMBER/TYPER/DISPOSITION/ACRES	PROPRIETOR/INTEREST/RELATIONSHIP
30	PART		CASE: AZA 026804 TYPE: 380913 SURFACE MGT-NOTICE DISP: CLOSED 07/05/96 ACRS: 00001.000	BRANSON D H 0.00000% OPERATOR BRANSON D H 100.00000% CLAIMANT
29	PART		CASE: AZA 026815 TYPE: 380913 SURFACE MGT-NOTICE DISP: CLOSED 07/05/96 ACRS: 00001.000	BRANSON D H 0.00000% OPERATOR BRANSON D H 100.00000% CLAIMANT
3	PART	14 8-0N 3-0W	CASE: AZA 026820 TYPE: 380913 SURFACE MGT-NOTICE DISP: CLOSED 09/22/89 ACRS: 00001.000	FANSTEEL INC 0.00000% OPERATOR FANSTEEL INC 100.00000% CLAIMANT
34	PART			
2	PART		CASE: AZA 026830 TYPE: 380913 SURFACE MGT-NOTICE DISP: CLOSED 05/17/89 ACRS: 00001.000	REDFIELD MINING INC 0.00000% OPERATOR REDFIELD MINING INC 100.00000% CLAIMANT
9	PART			
30	PART			
31	PART			
20	PART		CASE: AZA 026903 TYPE: 380913 SURFACE MGT-NOTICE DISP: CLOSED 10/19/89 ACRS: 00001.000	MURRAY BENNIE R 0.00000% OPERATOR MURRAY BENNIE R 100.00000% CLAIMANT
20	PART		CASE: AZA 027085 TYPE: 380913 SURFACE MGT-NOTICE DISP: CLOSED 02/02/90 ACRS: 00001.000	QUENETTE GEORGE 0.00000% OPERATOR QUENETTE GEORGE 100.00000% CLAIMANT
20	PART		CASE: AZA 027094 TYPE: 380913 SURFACE MGT-NOTICE DISP: CLOSED 10/17/89 ACRS: 00001.000	BRANSON D H 0.00000% OPERATOR BRANSON D H 100.00000% CLAIMANT
30	PART			
31	PART			
20	PART OF SWNW		CASE: AZA 027248 TYPE: 380913 SURFACE MGT-NOTICE DISP: AUTHORIZED 09/30/92 ACRS: 00001.000	MURRAY BENNIE R 100.00000% OPERATOR MURRAY BENNIE R 0.00000% CLAIMANT WEIGHTMAN JAMES 0.00000% CLAIMANT
28	PART OF		CASE: AZA 027303 TYPE: 380913 SURFACE MGT-NOTICE DISP: CLOSED 07/09/96 ACRS: 00001.000	BALDWIN LOREN 100.00000% CLAIMANT BRANSON D H 0.00000% OPERATOR

-----  
CASE TYPE: ALL DISPO: ALL

14 7-0N 3-0W



\*\*\* U.S. DEPARTMENT OF THE INTERIOR \*\*\* BUREAU OF LAND MANAGEMENT \*\*\* ORCA \*\*\* GEOGRAPHIC CROSS REFERENCE \*\*\* 03/18/99 \*\*\*

-----  
 GEOGRAPHIC STATE: ARIZONA                    MERIDIAN: 14    TOWNSHIP: 7-0N    RANGE: 3-0W  
 -----

SEC	SUBDIVISION	MTR X-REFERENCE	NUMBER/TYPE/DISPOSITION/ACRES	PROPRIETOR/INTEREST/RELATIONSHIP
20	PART OF SW		CASE: AZA 027350 TYPE: 380913 SURFACE MGT-NOTICE DISP: AUTHORIZED 12/16/92 ACRS: 00001.000	SEIBERT HAROLD W 100.00000% CLAIMANT
20	PART OF SW		CASE: AZA 0273500 TYPE: 380913 SURFACE MGT-NOTICE DISP: PENDING 10/19/96 ACRS: 00001.000	SEIBERT HAROLD W 100.00000% CLAIMANT
017	ALL		CASE: AZA 027371	AZ TRAIL RIDERS 100.00000% APPLICANT
018	ALL		TYPE: 837000 RECREATION USE AUTH	
019	ALL		DISP: CLOSED 02/26/93	
020	ALL		ACRS: 04619.520	
021	ALL			
028	ALL			
029	ALL			
030	ALL			
29	PART	14 7-0N 4-0W	CASE: AZA 027440	BRANSON D H 100.00000% CLAIMANT
30	PART		TYPE: 380913 SURFACE MGT-NOTICE	
31	PART		DISP: CLOSED 07/05/96	
			ACRS: 00001.000	
11	PART		CASE: AZA 027441	LOVING EVERETT E 100.00000% CLAIMANT
12	PART		TYPE: 380913 SURFACE MGT-NOTICE	
			DISP: CLOSED 07/16/96	
			ACRS: 00001.000	
28	PART		CASE: AZA 027559	SISLER WALLY 0.00000% OPERATOR
			TYPE: 380913 SURFACE MGT-NOTICE	SISLER WALLY 100.00000% CLAIMANT
			DISP: CLOSED 07/30/87	
			ACRS: 00001.000	
30	PART	14 7-0N 4-0W	CASE: AZA 027575	BRANSON D H 100.00000% CLAIMANT
			TYPE: 380913 SURFACE MGT-NOTICE	
			DISP: CLOSED 02/03/88	
			ACRS: 00001.000	
31	PART		CASE: AZA 027609	BRANSON D H 100.00000% CLAIMANT
			TYPE: 380913 SURFACE MGT-NOTICE	
			DISP: CLOSED 02/03/88	
			ACRS: 00001.000	
28	PART		CASE: AZA 027704	HASELWERDT KEN 100.00000% CLAIMANT
			TYPE: 380913 SURFACE MGT-NOTICE	
			DISP: AUTHORIZED 03/19/93	

ACRS: 00001.000

-----  
CASE TYPE: ALL DISPO: ALL

14 7-0N 3-0W

\*\*\* U.S. DEPARTMENT OF THE INTERIOR \*\*\* BUREAU OF LAND MANAGEMENT \*\*\* ORCA \*\*\* GEOGRAPHIC CROSS REFERENCE \*\*\* 03/18/99 \*\*\*

-----  
 GEOGRAPHIC STATE: ARIZONA                      MERIDIAN: 14      TOWNSHIP: 7-0N      RANGE: 3-0W  
 -----

SEC	SUBDIVISION	MTR X-REFERENCE	NUMBER/TYPE/DISPOSITION/ACRES	PROPRIETOR/INTEREST/RELATIONSHIP
28	PART		CASE: AZA 027705 TYPE: 380913 SURFACE MGT-NOTICE DISP: AUTHORIZED 03/19/93 ACRS: 00001.000	BALDWIN LOREN 100.00000% CLAIMANT
28	PART		CASE: AZA 027724 TYPE: 380910 SURFACE MGT-PLAN DISP: CLOSED 07/03/86 ACRS: 00001.000	CARTER NORMAN T 100.00000% CLAIMANT
029	E2		CASE: AZA 027769 TYPE: 380913 SURFACE MGT-NOTICE DISP: AUTHORIZED 04/07/93 ACRS: 00001.000	STYCZYNSKI ADALBERT 100.00000% OPERATOR STYCZYNSKI ADALBERT 0.00000% CLAIMANT
018	SE		CASE: AZA 027912	BIGELOW MELVIN R 100.00000% CLAIMANT
019	NE		TYPE: 380913 SURFACE MGT-NOTICE DISP: CLOSED 06/26/96 ACRS: 00001.000	
17	PORTION OF		CASE: AZA 027936	AZ TRAIL RIDERS 100.00000% PERMITTEE
18	PORTION OF		TYPE: 837000 RECREATION USE AUTH	
19	PORTION OF		DISP: CLOSED 03/29/94	
20	PORTION OF		ACRS: 00001.000	
21	PORTION OF			
28	PORTION OF			
29	PORTION OF			
30	PORTION OF			
29	ALL		CASE: AZA 027941 TYPE: 380913 SURFACE MGT-NOTICE DISP: AUTHORIZED 06/23/93 ACRS: 00001.000	RICHARDS ARLIE E 100.00000% OPERATOR RICHARDS ARLIE E 0.00000% CLAIMANT
21	NE		CASE: AZA 027983 TYPE: 380913 SURFACE MGT-NOTICE DISP: AUTHORIZED 07/29/93 ACRS: 00001.000	HANCHETT BERNARD 0.00000% CLAIMANT NIERGARTH CONRAD 100.00000% OPERATOR NIERGARTH CONRAD 0.00000% CLAIMANT
17	PORTION OF		CASE: AZA 028020	MOTOLINK INC 100.00000% PERMITTEE
18	PORTION OF		TYPE: 837000 RECREATION USE AUTH	
19	PORTION OF		DISP: CLOSED 12/13/93	
20	PORTION OF		ACRS: 00001.000	
21	PORTION OF			
28	PORTION OF			
29	PORTION OF			
30	PORTION OF			

-----  
CASE TYPE: ALL DISPO: ALL

14 7-0N 3-0W

\*\*\* U.S. DEPARTMENT OF THE INTERIOR \*\*\* BUREAU OF LAND MANAGEMENT \*\*\* ORCA \*\*\* GEOGRAPHIC CROSS REFERENCE \*\*\* 03/18/99 \*\*\*

-----  
 GEOGRAPHIC STATE: ARIZONA                    MERIDIAN: 14    TOWNSHIP: 7-0N    RANGE: 3-0W  
 -----

SEC	SUBDIVISION	MTR X-REFERENCE	NUMBER/TYPE/DISPOSITION/ACRES	PROPRIETOR/INTEREST/RELATIONSHIP
019	PART OF		CASE: AZA 028022 TYPE: 380913 SURFACE MGT-NOTICE DISP: AUTHORIZED 07/30/93 ACRS: 00001.000	LOFTON DELSIE 100.00000% OPERATOR LOFTON DELSIE 0.00000% CLAIMANT
019	PART OF		CASE: AZA 0280220 TYPE: 380913 SURFACE MGT-NOTICE DISP: PENDING 09/03/96 ACRS: 00001.000	LOFTON DELSIE 100.00000% OPERATOR LOFTON DELSIE 0.00000% CLAIMANT
15	PORTION OF		CASE: AZA 028039 TYPE: 380913 SURFACE MGT-NOTICE DISP: AUTHORIZED 08/19/93 ACRS: 00001.000	DELTA GEOPHYSICAL 100.00000% OPERATOR KESTER WILLIAM C 0.00000% CLAIMANT
012	PORTION OF S2		CASE: AZA 028092 TYPE: 380913 SURFACE MGT-NOTICE DISP: AUTHORIZED 08/23/93 ACRS: 00001.000	PARSONS GLEN 100.00000% OPERATOR PARSONS REBECCA 0.00000% CLAIMANT
013	PORTION OF N2			
20	N2N2		CASE: AZA 028256 TYPE: 380913 SURFACE MGT-NOTICE DISP: AUTHORIZED 11/12/93 ACRS: 00001.000	BULLOCK EDWARD L 0.00000% CLAIMANT CARTER LAUREN W 100.00000% OPERATOR CLINE STEPHEN 0.00000% CLAIMANT
17	S2S2		CASE: AZA 028257 TYPE: 380913 SURFACE MGT-NOTICE DISP: CLOSED 07/02/96 ACRS: 00001.000	CARTER LAUREN W 100.00000% OPERATOR CARTER LAUREN W 0.00000% CLAIMANT CLINE STEPHEN 0.00000% CLAIMANT
20	N2N2			
24	SE		CASE: AZA 028332 TYPE: 380913 SURFACE MGT-NOTICE DISP: AUTHORIZED 01/18/94 ACRS: 00001.000	BERGMAN RON 0.00000% CLAIMANT ROBINSON SAM O 100.00000% OPERATOR
20	N2N2		CASE: AZA 028335 TYPE: 380913 SURFACE MGT-NOTICE DISP: AUTHORIZED 01/20/94 ACRS: 00001.000	BULLOCK EDWARD L 100.00000% OPERATOR BULLOCK EDWARD L 0.00000% CLAIMANT
030	E2		CASE: AZA 028533 TYPE: 380913 SURFACE MGT-NOTICE DISP: CLOSED 07/02/96 ACRS: 00000.100	CAREW RICHARD M 100.00000% OPERATOR CAREW RICHARD M 0.00000% CLAIMANT

-----  
CASE TYPE: ALL DISPO: ALL

14 7-0N 3-0W

\*\*\* U.S. DEPARTMENT OF THE INTERIOR \*\*\* BUREAU OF LAND MANAGEMENT \*\*\* ORCA \*\*\* GEOGRAPHIC CROSS REFERENCE \*\*\* 03/18/99 \*\*\*

-----  
 GEOGRAPHIC STATE: ARIZONA                    MERIDIAN: 14    TOWNSHIP: 7-0N    RANGE: 3-0W  
 -----

SEC	SUBDIVISION	MTR X-REFERENCE	NUMBER/TYPE/DISPOSITION/ACRES	PROPRIETOR/INTEREST/RELATIONSHIP
018	ALL		CASE: AZA 028813	BIGELOW MELVIN R 100.00000% OPERATOR
019	ALL		TYPE: 380913 SURFACE MGT-NOTICE DISP: CLOSED 07/02/96 ACRS: 00004.900	BIGELOW MELVIN R 100.00000% CLAIMANT
5	PART OF	14 7-0N 4-0W	CASE: AZA 028881	WHIPLASH MOTOR SPORT 100.00000% APPLICANT
7	PART OF	14 8-0N 3-0W	TYPE: 837000 RECREATION USE AUTH	
8	PART OF	14 8-0N 4-0W	DISP: CLOSED 04/10/95 ACRS: 00001.000	
30	ALL ALSO SEC 29 & 31.		CASE: AZA 029648	ROADRUNNER PROSP 100.00000% OPERATOR
			TYPE: 380913 SURFACE MGT-NOTICE	ROADRUNNER PROSP 0.00000% CLAIMANT
			DISP: AUTHORIZED 06/11/96 ACRS: 00002.000	
15	SWSW		CASE: AZA 029724	BOONE JON K 100.00000% OPERATOR
21	NENE		TYPE: 380913 SURFACE MGT-NOTICE	BOONE JON K 0.00000% CLAIMANT
22	NWNW		DISP: AUTHORIZED 08/06/96 ACRS: 00001.000	
19	E2SWSE		CASE: AZA 029732	STITES BUD 100.00000% OPERATOR
			TYPE: 380913 SURFACE MGT-NOTICE	STITES JIM 0.00000% CLAIMANT
			DISP: AUTHORIZED 08/06/96 ACRS: 00002.000	
19	E2SWSE		CASE: AZA 0297320	STITES BUD 100.00000% OPERATOR
			TYPE: 380913 SURFACE MGT-NOTICE	STITES JIM 0.00000% CLAIMANT
			DISP: PENDING 08/27/96 ACRS: 00002.000	
17	SW		CASE: AZA 029763	ROADRUNNER PROSP 100.00000% OPERATOR
18	SE		TYPE: 380913 SURFACE MGT-NOTICE	ROADRUNNER PROSP 0.00000% CLAIMANT
20	NW		DISP: AUTHORIZED 08/22/96 ACRS: 00002.000	
21	SESW		CASE: AZA 029766	ROADRUNNER PROSP 100.00000% OPERATOR
			TYPE: 380913 SURFACE MGT-NOTICE	ROADRUNNER PROSP 0.00000% CLAIMANT
			DISP: AUTHORIZED 08/22/96 ACRS: 00002.000	
28	SWNW		CASE: AZA 029767	ROADRUNNER PROSP 100.00000% OPERATOR
29	E2E2		TYPE: 380913 SURFACE MGT-NOTICE	ROADRUNNER PROSP 0.00000% CLAIMANT
			DISP: AUTHORIZED 08/22/96 ACRS: 00002.000	

-----  
CASE TYPE: ALL DISPO: ALL

14 7-0N 3-0W



\*\*\* U.S. DEPARTMENT OF THE INTERIOR \*\*\* BUREAU OF LAND MANAGEMENT \*\*\* ORCA \*\*\* GEOGRAPHIC CROSS REFERENCE \*\*\* 03/18/99 \*\*\*

-----  
 GEOGRAPHIC STATE: ARIZONA                      MERIDIAN: 14      TOWNSHIP: 7-0N      RANGE: 3-0W  
 -----

SEC	SUBDIVISION	MTR X-REFERENCE	NUMBER/TYPE/DISPOSITION/ACRES	PROPRIETOR/INTEREST/RELATIONSHIP
021	NW		CASE: AZA 030058 TYPE: 380913 SURFACE MGT-NOTICE DISP: AUTHORIZED 03/11/97 ACRS: 00001.690	DESERT DRAGIN' MNG 100.00000% OPERATOR MUNIE LEO P 0.00000% CLAIMANT WARTHAN JOHN C 0.00000% CLAIMANT WARTHAN EARL 0.00000% CLAIMANT
029	NW		CASE: AZA 030059 TYPE: 380913 SURFACE MGT-NOTICE DISP: AUTHORIZED 03/11/97 ACRS: 00000.360	DESERT DRAGIN' MNG 100.00000% OPERATOR MUNIE LEO P 0.00000% CLAIMANT WARTHAN JOHN C 0.00000% CLAIMANT WARTHAN EARL 0.00000% CLAIMANT
024	NE		CASE: AZA 030286 TYPE: 380913 SURFACE MGT-NOTICE DISP: PENDING 06/18/97 ACRS: 00001.000	PARSONS GLEN 100.00000% OPERATOR PARSONS GLEN 100.00000% CLAIMANT
29	SE		CASE: AZA 0304590 TYPE: 380913 SURFACE MGT-NOTICE DISP: PENDING 10/15/96 ACRS: 00001.000	GOLD PROSPECTOR'S 0.00000% OPERATOR GOLD PROSPECTOR'S 100.00000% CLAIMANT
20	SW		CASE: AZA 0304600 TYPE: 380913 SURFACE MGT-NOTICE DISP: PENDING 10/15/96 ACRS: 00001.000	GOLD PROSPECTOR'S 0.00000% OPERATOR GOLD PROSPECTOR'S 100.00000% CLAIMANT
024	NW		CASE: AZA 0304690 TYPE: 380913 SURFACE MGT-NOTICE DISP: PENDING 10/06/96 ACRS: 00001.000	FARLEY CHRIS 100.00000% CLAIMANT
020	SE		CASE: AZA 0304710 TYPE: 380913 SURFACE MGT-NOTICE DISP: PENDING 10/08/96 ACRS: 00001.000	HENDRICKSON RAYMOND 100.00000% CLAIMANT
028	SE, E2NENW		CASE: AZA 030479 TYPE: 380913 SURFACE MGT-NOTICE DISP: PENDING 11/10/97 ACRS: 00004.070	DESERT DRAGIN' MNG 100.00000% OPERATOR MUNIE LEO P 100.00000% CLAIMANT
20	SE		CASE: AZA 0305720 TYPE: 380913 SURFACE MGT-NOTICE DISP: PENDING 10/15/96 ACRS: 00001.000	GOLD PROSPECTOR'S 0.00000% OPERATOR GOLD PROSPECTOR'S 100.00000% CLAIMANT
29	SW			

-----  
CASE TYPE: ALL DISPO: ALL

14 7-0N 3-0W

\*\*\* U.S. DEPARTMENT OF THE INTERIOR \*\*\* BUREAU OF LAND MANAGEMENT \*\*\* ORCA \*\*\* GEOGRAPHIC CROSS REFERENCE \*\*\* 03/18/99 \*\*\*

-----  
 GEOGRAPHIC STATE: ARIZONA                    MERIDIAN: 14    TOWNSHIP: 7-0N    RANGE: 3-0W  
 -----

SEC	SUBDIVISION	MTR X-REFERENCE	NUMBER/TYPE/DISPOSITION/ACRES	PROPRIETOR/INTEREST/RELATIONSHIP
21	NE		CASE: AZA 0305730 TYPE: 380913 SURFACE MGT-NOTICE DISP: PENDING 10/15/96 ACRS: 00001.000	GOLD PROSPECTOR'S 0.00000% OPERATOR GOLD PROSPECTOR'S 100.00000% CLAIMANT
29	SE		CASE: AZA 0305740 TYPE: 380913 SURFACE MGT-NOTICE DISP: PENDING 10/15/96 ACRS: 00001.000	GOLD PROSPECTOR'S 0.00000% OPERATOR GOLD PROSPECTOR'S 100.00000% CLAIMANT
028	NW		CASE: AZA 030788 TYPE: 380913 SURFACE MGT-NOTICE DISP: PENDING 10/07/98 ACRS: 00003.000	AZ ASSN GOLD PROSPEC 100.00000% OPERATOR AZ ASSN GOLD PROSPEC 0.00000% CLAIMANT
24	S2NE,NWSE,N2SW	14 7-0N 1-0W	CASE: AZPHX 0083587	AZ PUBLIC SERVICE CO 100.00000% HOLDER/BILLEE
26	NE	14 7-0N 2-0W	TYPE: 285002 ROW-POWER TRANS LIN	
26	S2	14 8-0N 1-0W	DISP: AUTHORIZED 10/07/49	
33	S2		ACRS: 00013.800	
34	S2			
35	S2			

-----  
CASE TYPE: ALL DISPO: ALL

14 7-0N 3-0W

AZ-1274-4  
(June 1987)

DEPARTMENT OF THE INTERIOR  
BUREAU OF LAND MANAGEMENT  
ARIZONA STATE OFFICE

EXAMINATION OF CASE FILE

A SEPARATE FORM MUST BE COMPLETED FOR EACH LEAD SERIAL NUMBER:

SERIAL NUMBER	TYPE OF CASE
# AMc 351675	MINING CLAIM

*Thomas Karlsson*

I \_\_\_\_\_ HAVE READ AND UNDERSTOOD THE WARNINGS RELATIVE TO TITLE 18 U.S.C. 1001 AND 2071 PRINTED ON THIS FORM AND REQUEST TO EXAMINE THE CASE RECORD BEARING THE ABOVE SERIAL NUMBER OR NAME. I AGREE NOT TO REMOVE OR ALTER THE CONTENTS OF THIS FILE IN ANY MANNER WHATSOEVER AND NOT TO REMOVE THE FILE FROM THE ROOM DESIGNATED FOR PUBLIC EXAMINATION OF SUCH RECORDS.

NAME: <i>THOMAS KARLSSON</i>	DATE: <i>11/14-2000</i>
ADDRESS: <i>P.O. Box 32, MORRISTOWN, AZ 85342</i>	

(PLEASE PRINT INCLUDING ZIP CODE)

\*\*\*\*\*

- WARNING -

Title 18 U.S. Code 1001. Statements or entries generally

Whoever, in any manner within the jurisdiction of any department or agency of the United States knowingly and willfully falsifies, conceals or covers up by any trick, scheme, or a device a material fact, or makes any false, fictitious or fraudulent statements or representations, or makes or uses any false writing or document knowing the same to contain any false, fictitious or fraudulent statement or entry, shall be fined not more than \$10,000 or imprisoned not more than five years, or both.

- Warning -

Title 18 U.S. Code 2071. Concealment, removal or mutilation generally

Whoever, willfully and unlawfully conceals, removes, mutilates, obliterates, or destroys, or attempts to do so, or, with intent to do so takes and carries away any record, proceeding, map book, paper, document, or other thing, filed or deposited with any clerk or officer of any court of the United States, or in any public office, or with any judicial or public officer of the United States, shall be fined not more than \$2,000 or imprisoned not more than three years.

AZ-1274-4  
(June 1987)

DEPARTMENT OF THE INTERIOR  
BUREAU OF LAND MANAGEMENT  
ARIZONA STATE OFFICE

EXAMINATION OF CASE FILE

A SEPARATE FORM MUST BE COMPLETED FOR EACH LEAD SERIAL NUMBER:

<p>SERIAL NUMBER <i>AMC 351675</i></p>	<p>TYPE OF CASE  MINING CLAIM</p>
--------------------------------------------	-------------------------------------------

I *Sharyn Venne* HAVE READ AND UNDERSTOOD THE WARNINGS RELATIVE TO TITLE 18 U.S.C. 1001 AND 2071 PRINTED ON THIS FORM AND REQUEST TO EXAMINE THE CASE RECORD BEARING THE ABOVE SERIAL NUMBER OR NAME. I AGREE NOT TO REMOVE OR ALTER THE CONTENTS OF THIS FILE IN ANY MANNER WHATSOEVER AND NOT TO REMOVE THE FILE FROM THE ROOM DESIGNATED FOR PUBLIC EXAMINATION OF SUCH RECORDS.

<p>NAME: <i>SHARYN VENNE</i></p>	<p>DATE: <i>1-19-2001</i></p>
<p>ADDRESS: <i>21232 COUNTY RD 30 CROSBY MN 56441</i></p>	

(PLEASE PRINT INCLUDING ZIP CODE)

\*\*\*\*\*

- WARNING -

Title 18 U.S. Code 1001. Statements or entries generally

Whoever, in any manner within the jurisdiction of any department or agency of the United States knowingly and willfully falsifies, conceals or covers up by any trick, scheme, or a device a material fact, or makes any false, fictitious or fraudulent statements or representations, or makes or uses any false writing or document knowing the same to contain any false, fictitious or fraudulent statement or entry, shall be fined not more than \$10,000 or imprisoned not more than five years, or both.

- Warning -

Title 18 U.S. Code 2071. Concealment, removal or mutilation generally

Whoever, willfully and unlawfully conceals, removes, mutilates, obliterates, or destroys, or attempts to do so, or, with intent to do so takes and carries away any record, proceeding, map book, paper, document, or other thing, filed or deposited with any clerk or officer of any court of the United States, or in any public office, or with any judicial or public officer of the United States, shall be fined not more than \$2,000 or imprisoned not more than three years.

AZ-1274-4  
(June 1987)

DEPARTMENT OF THE INTERIOR  
BUREAU OF LAND MANAGEMENT  
ARIZONA STATE OFFICE

EXAMINATION OF CASE FILE

A SEPARATE FORM MUST BE COMPLETED FOR EACH LEAD SERIAL NUMBER:

SERIAL NUMBER	TYPE OF CASE
351675	MINING CLAIM

I David R. Kenzler HAVE READ AND UNDERSTOOD THE WARNINGS RELATIVE TO TITLE 18 U.S.C. 1001 AND 2071 PRINTED ON THIS FORM AND REQUEST TO EXAMINE THE CASE RECORD BEARING THE ABOVE SERIAL NUMBER OR NAME. I AGREE NOT TO REMOVE OR ALTER THE CONTENTS OF THIS FILE IN ANY MANNER WHATSOEVER AND NOT TO REMOVE THE FILE FROM THE ROOM DESIGNATED FOR PUBLIC EXAMINATION OF SUCH RECORDS.

NAME: <u>DAVID R. KENZLER</u>	DATE: <u>SEPT 6/2000</u>
ADDRESS: <u>4001 W. DAHLIA PIKE AZ 85029</u>	

(PLEASE PRINT INCLUDING ZIP CODE)

\*\*\*\*\*

- WARNING -

Title 18 U.S. Code 1001. Statements or entries generally

Whoever, in any manner within the jurisdiction of any department or agency of the United States knowingly and willfully falsifies, conceals or covers up by any trick, scheme, or a device a material fact, or makes any false, fictitious or fraudulent statements or representations, or makes or uses any false writing or document knowing the same to contain any false, fictitious or fraudulent statement or entry, shall be fined not more than \$10,000 or imprisoned not more than five years, or both.

- Warning -

Title 18 U.S. Code 2071. Concealment, removal or mutilation generally

Whoever, willfully and unlawfully conceals, removes, mutilates, obliterates, or destroys, or attempts to do so, or, with intent to do so takes and carries away any record, proceeding, map book, paper, document, or other thing, filed or deposited with any clerk or officer of any court of the United States, or in any public office, or with any judicial or public officer of the United States, shall be fined not more than \$2,000 or imprisoned not more than three years.

AZ-1274-4  
(June 1987)

DEPARTMENT OF THE INTERIOR  
BUREAU OF LAND MANAGEMENT  
ARIZONA STATE OFFICE

EXAMINATION OF CASE FILE

A SEPARATE FORM MUST BE COMPLETED FOR EACH LEAD SERIAL NUMBER:

SERIAL NUMBER	TYPE OF CASE
351675	MINING CLAIM

I DAN BLEAK HAVE READ AND UNDERSTOOD THE WARNINGS RELATIVE TO TITLE 18 U.S.C. 1001 AND 2071 PRINTED ON THIS FORM AND REQUEST TO EXAMINE THE CASE RECORD BEARING THE ABOVE SERIAL NUMBER OR NAME. I AGREE NOT TO REMOVE OR ALTER THE CONTENTS OF THIS FILE IN ANY MANNER WHATSOEVER AND NOT TO REMOVE THE FILE FROM THE ROOM DESIGNATED FOR PUBLIC EXAMINATION OF SUCH RECORDS.

NAME: <u>DAN BLEAK</u>	DATE: <u>3-17-2000</u>
ADDRESS: <u>3055 E. Mallory</u> <u>Mesa AZ 85213</u>	

(PLEASE PRINT INCLUDING ZIP CODE)

\*\*\*\*\*

- WARNING -

Title 18 U.S. Code 1001. Statements or entries generally

Whoever, in any manner within the jurisdiction of any department or agency of the United States knowingly and willfully falsifies, conceals or covers up by any trick, scheme, or a device a material fact, or makes any false, fictitious or fraudulent statements or representations, or makes or uses any false writing or document knowing the same to contain any false, fictitious or fraudulent statement or entry, shall be fined not more than \$10,000 or imprisoned not more than five years, or both.

- Warning -

Title 18 U.S. Code 2071. Concealment, removal or mutilation generally

Whoever, willfully and unlawfully conceals, removes, mutilates, obliterates, or destroys, or attempts to do so, or, with intent to do so takes and carries away any record, proceeding, map book, paper, document, or other thing, filed or deposited with any clerk or officer of any court of the United States, or in any public office, or with any judicial or public officer of the United States, shall be fined not more than \$2,000 or imprisoned not more than three years.



